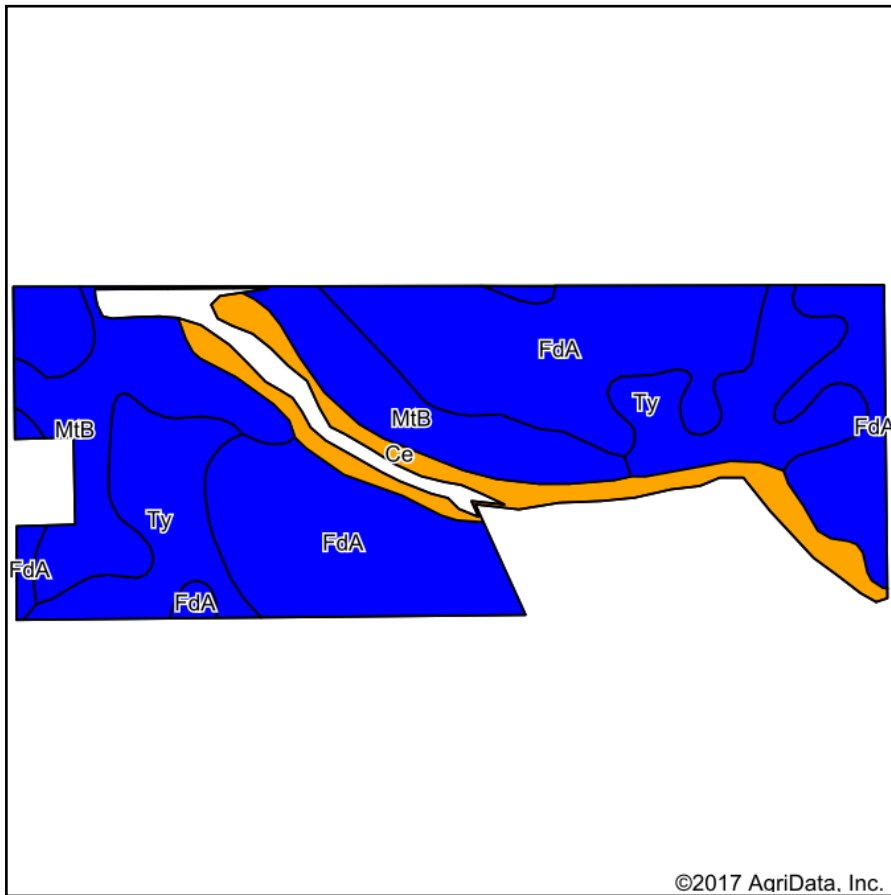



Soils Map



Soils data provided by USDA and NRCS.



State: **Indiana**
 County: **Clinton**
 Location: **35-23N-1E**
 Township: **Warren**
 Acres: **48.28**
 Date: **10/24/2017**

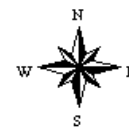


Maps Provided By:



© AgriData, Inc. 2017

www.AgriDataInc.com



Area Symbol: IN023, Soil Area Version: 20

Cod e	Soil Description	Acres	Percent of field	Non-Irr Class Legend	Water Table	Soil Drainage	Non-Irr Class *c	Corn	Soybeans	Winter wheat
FdA	Fincastle-Crosby silt loams, 0 to 2 percent slopes	22.21	46.0%		0.5ft.	Somewhat poorly drained	Ilw	156	51	69
Ty	Treaty silt loam, 0 to 2 percent slopes	10.73	22.2%		0ft.	Poorly drained	Ilw	175	52	71
MtB	Miami-Crosby silt loams, 2 to 6 percent slopes	10.58	21.9%		0.5ft.	Moderately well drained	Ile	147	50	65
Ce	Ceresco loam	4.76	9.9%		1.2ft.	Somewhat poorly drained	Illw	112	30	51
Weighted Average								153.9	48.9	66.8

*c: Using Capabilities Class Dominant Condition Aggregation Method

Soils data provided by USDA and NRCS.