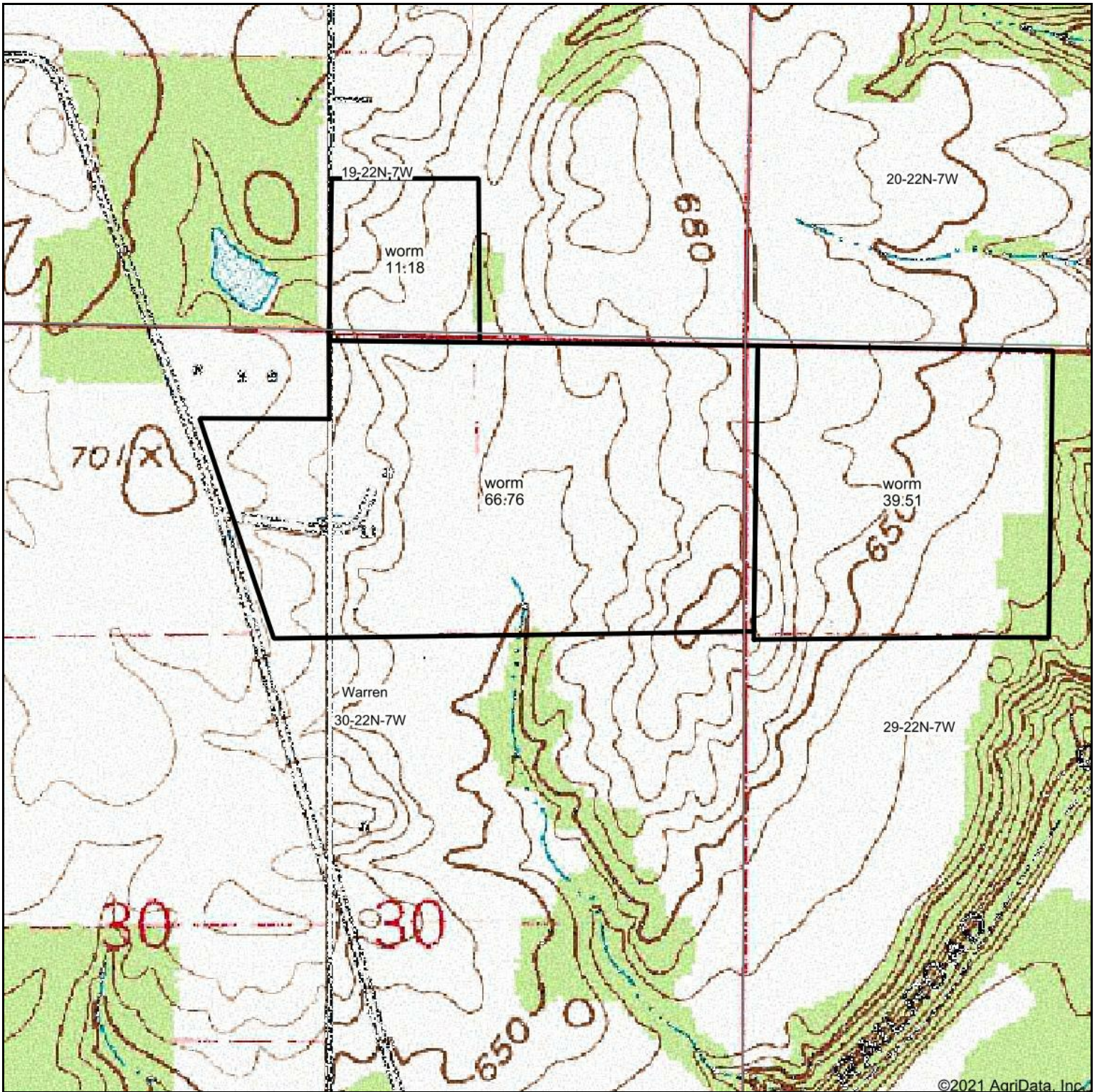
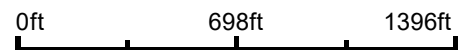


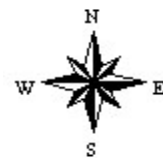
# Topography Map



map center: 40° 19' 40.24, -87° 14' 47.54



**30-22N-7W**  
**Warren County**  
**Indiana**



5/19/2021



Maps Provided By:



© AgriData, Inc. 2021 [www.AgriDataInc.com](http://www.AgriDataInc.com)