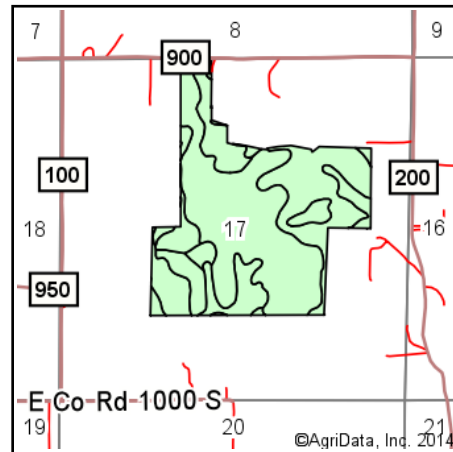
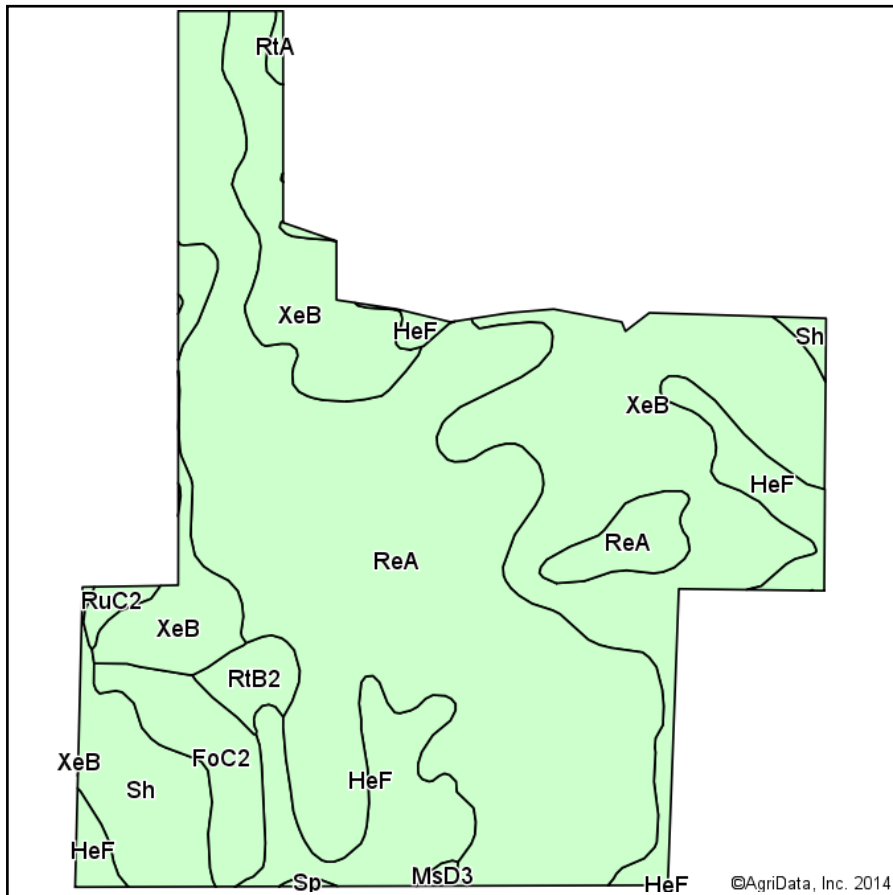
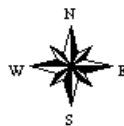


Soil Map



State: **Indiana**
 County: **Vermillion**
 Location: **17-15N-9W**
 Township: **Helt**
 Acres: **186.14**
 Date: **8/5/2014**



Maps Provided By:

 CUSTOMIZED ONLINE MAPPING
 © AgriData, Inc. 2014 www.AgriDataInc.com

Area Symbol: IN165. Soil Area Version: 14

Code	Soil Description	Acres	Percent of field	Non-Irr Class	Soybeans	Winter wheat	Corn	*efotg corn
ReA	Reesville silt loam, 0 to 2 percent slopes	88.35	47.5%	IIw	56	77	170	170
XeB	Xenia silt loam, 1 to 4 percent slopes	57.70	31.0%	Ile	54	70	155	155
HeF	Hennepin loam, 25 to 50 percent slopes	17.90	9.6%	VIIe				0
Sh	Shoals silt loam	10.06	5.4%	IIw	42		130	130
FoC2	Fox sandy loam, 6 to 12 percent slopes, eroded	7.33	3.9%	IIIe	28	40	80	80
RtB2	Rush silt loam, 2 to 6 percent slopes, eroded	2.85	1.5%	Ile	49	70	140	145
RuC2	Russell silt loam, 6 to 12 percent slopes, eroded	1.01	0.5%	IIIe	49	70	140	140
RtA	Rush silt loam, 0 to 2 percent slopes	0.43	0.2%	I	51	73	145	150
MsD3	Miami clay loam, 12 to 18 percent slopes, severely eroded	0.36	0.2%	VIe	39	50	110	110
Sp	Stonelick sandy loam	0.15	0.1%	IIw	28		80	100
Weighted Average					47.9	61.5	142.4	142.5

Area Symbol: IN165, Soil Area Version: 14

*efotg corn: Obtained from the NRCS efotg (<http://efotg.sc.egov.usda.gov>)

Field borders provided by Farm Service Agency as of 5/21/2008. Aerial photography provided by Aerial Photography Field Office.