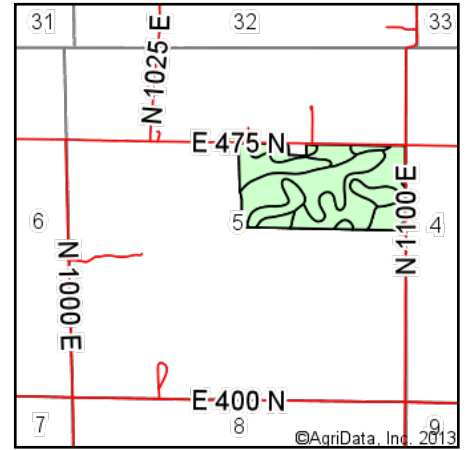
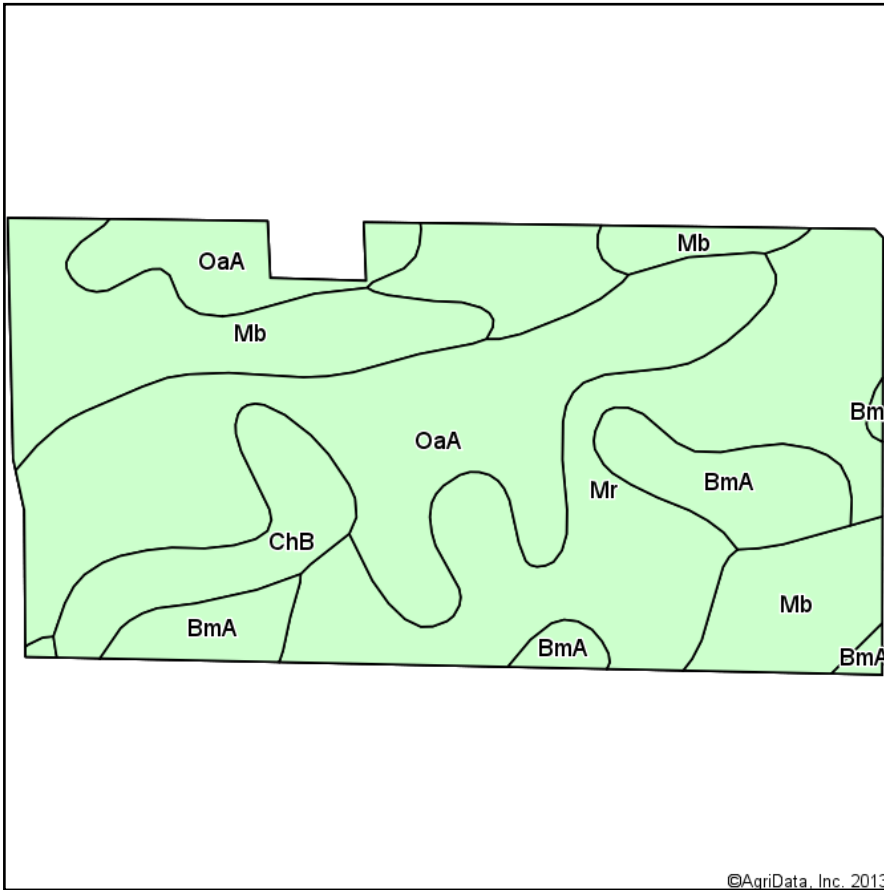
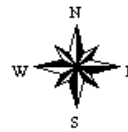


Soil Map



State: **Indiana**
 County: **White**
 Location: **5-27N-2W**
 Township: **Lincoln**
 Acres: **75.48**
 Date: **11/21/2013**



Maps Provided By:

 CUSTOMIZED ONLINE MAPPING
 © AgriData, Inc. 2013 www.AgriDataInc.com

Soils data provided by USDA and NRCS.

Code	Soil Description	Acres	Percent of field	Non-Irr Class	Corn	Soybeans	Winter wheat
OaA	Oakville fine sand, wet substratum, 0 to 3 percent slopes	25.09	33.2%	IVs	85	30	43
Mr	Morocco fine sand	23.15	30.7%	IVs	100	28	45
Mb	Maumee loamy fine sand	14.96	19.8%	IIIw	133	28	54
BmA	Brems loamy fine sand, 0 to 2 percent slopes	7.14	9.5%	IVs	90	32	41
ChB	Chelsea fine sand, 2 to 6 percent slopes	5.14	6.8%	IVs	90	32	41
Weighted Average					99.9	29.3	45.5

Field borders provided by Farm Service Agency as of 5/21/2008. Aerial photography provided by Aerial Photography Field Office.