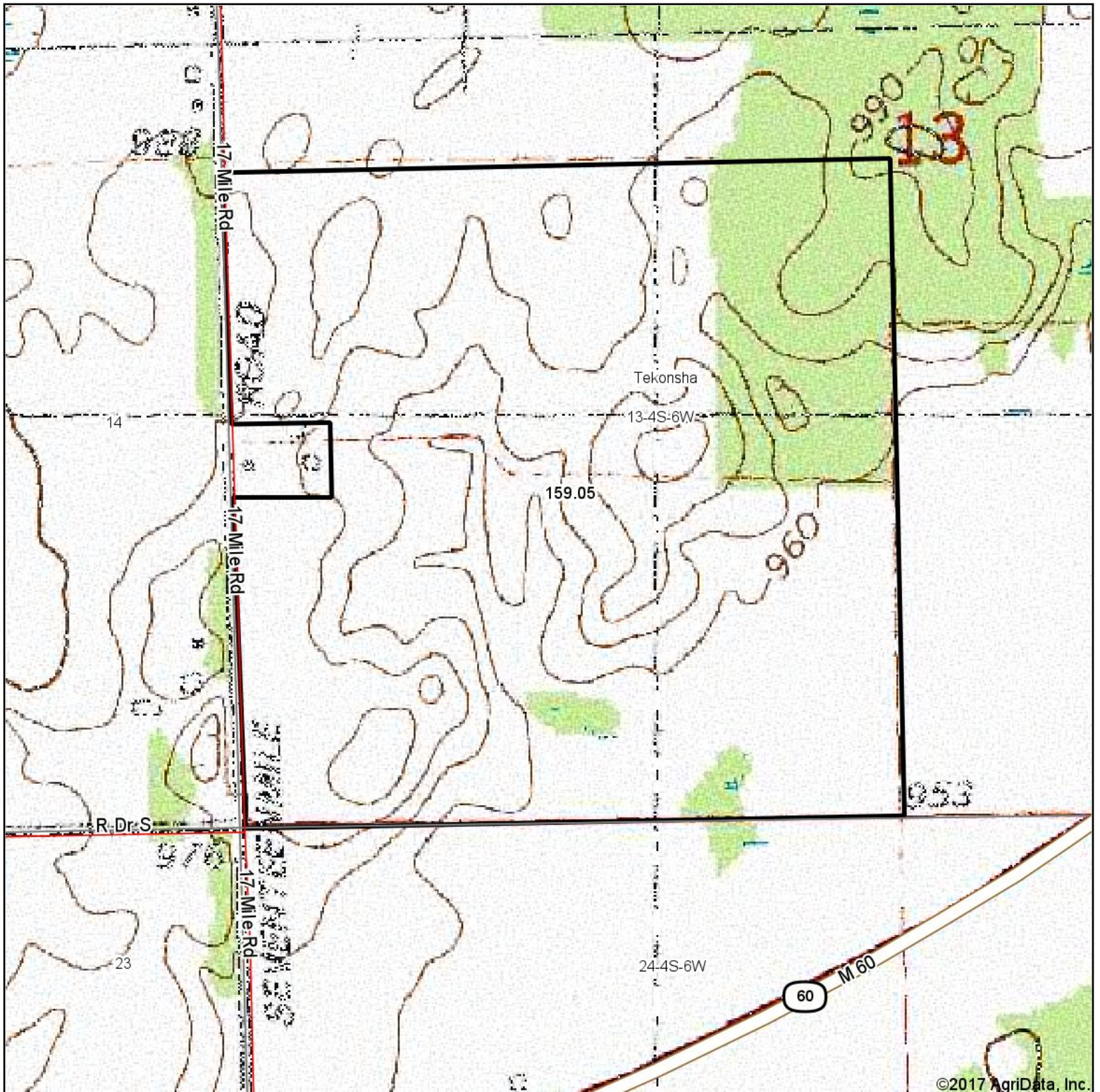
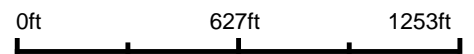


# Topography Map



©2017 AgriData, Inc.

map center: 42° 7' 10.01, -84° 57' 26.21



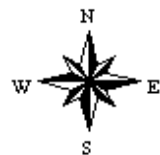
Maps Provided By:



© AgriData, Inc. 2017

www.AgriDataInc.com

**13-4S-6W**  
**Calhoun County**  
**Michigan**



6/8/2017