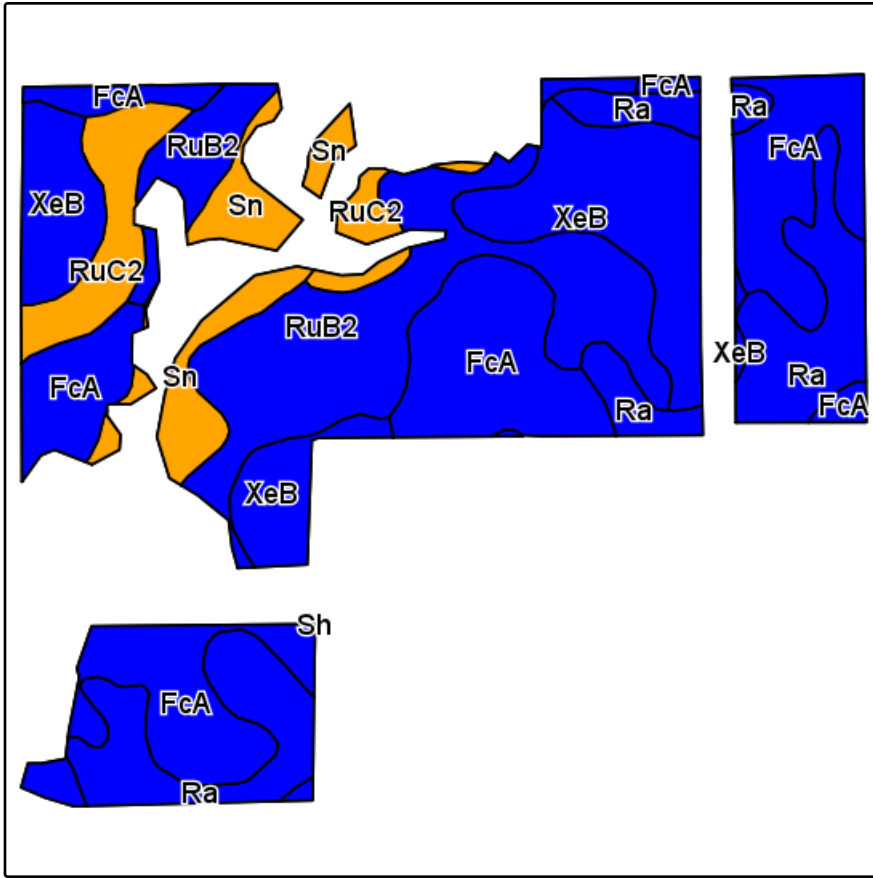
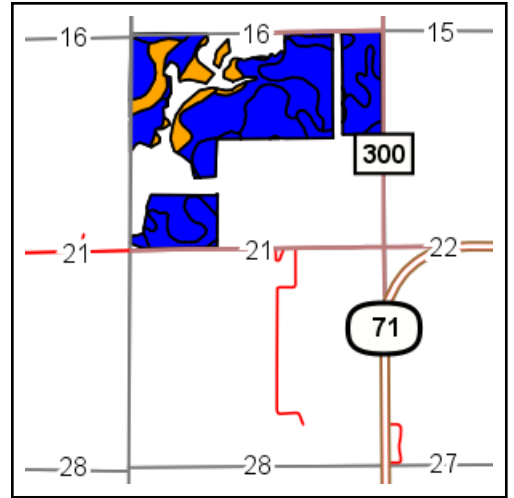


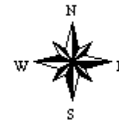
Soils Map



Field borders provided by Farm Service Agency as of 5/21/2008.
Soils data provided by USDA and NRCS.



State: **Indiana**
County: **Vermillion**
Location: **21-15N-10W**
Township: **Helt**
Acres: **92.72**
Date: **11/12/2013**



Maps provided by:



©AgriData, Inc 2013
www.AgriDataInc.com

Code	Soil Description	Acres	Percent of field	Non-Irr Class Legend	Non-Irr Class	Corn	Soybeans	Winter wheat
FcA	Fincastle silt loam, 0 to 2 percent slopes	28.07	30.3%		IIw	165	54	74
RuB2	Russell silt loam, 2 to 6 percent slopes, eroded	20.00	21.6%		Ile	150	53	75
XeB	Xenia silt loam, 1 to 4 percent slopes	16.98	18.3%		Ile	155	54	70
Ra	Ragsdale silt loam	15.83	17.1%		IIw	190	54	76
RuC2	Russell silt loam, 6 to 12 percent slopes, eroded	5.99	6.5%		IIIe	140	49	70
Sn	Sloan loam	5.85	6.3%		IIIw	150	40	
Weighted Average						161.6	52.6	68.9