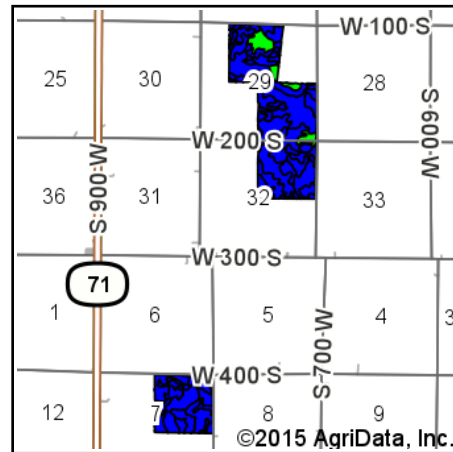
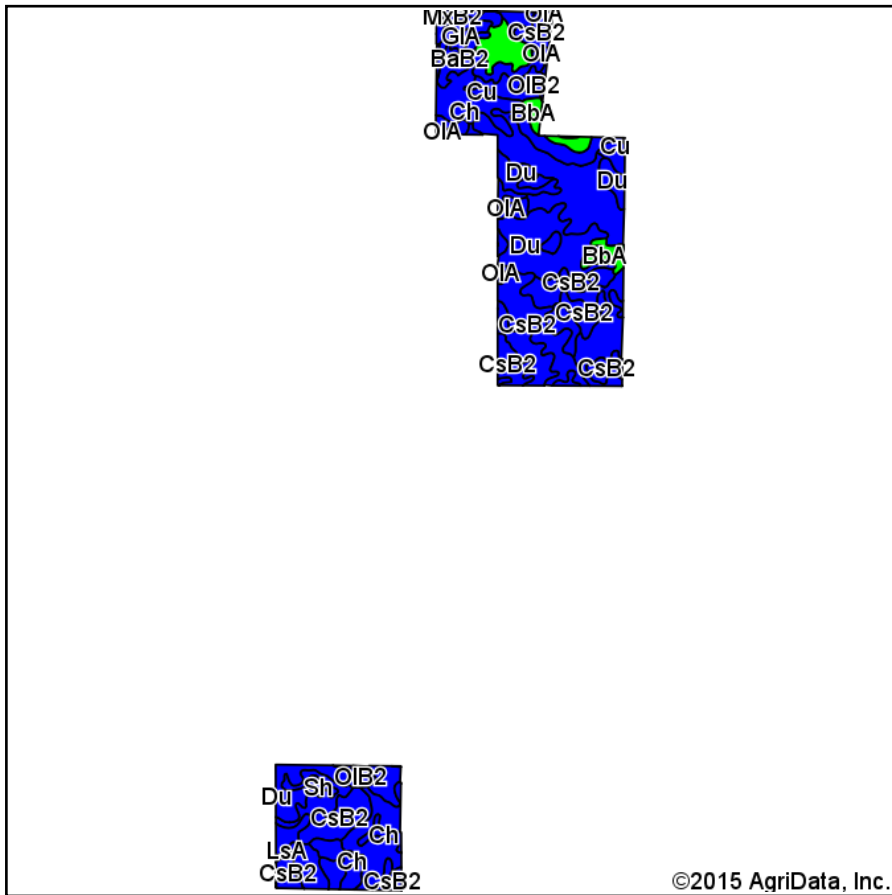
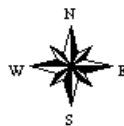


Soil Map



State: **Indiana**
 County: **Benton**
 Location: **6-24N-9W**
 Township: **Hickory Grove**
 Acres: **614.4**
 Date: **3/5/2015**



Maps Provided By:

 CUSTOMIZED ONLINE MAPPING
 © AgriData, Inc. 2014 www.AgriDataInc.com

Soils data provided by USDA and NRCS.

Area Symbol: IN007, Soil Area Version: 17

Code	Soil Description	Acres	Percent of field	Non-Irr Class Legend	Water Table	Non-Irr Class	Corn	Soybeans	Winter wheat	Oats
CsB2	Corwin silt loam, 2 to 6 percent slopes, eroded	186.08	30.3%		2.2ft.	Ile	141	46	64	
Ch	Chalmers silty clay loam	112.74	18.3%		0.5ft.	Ilw	190	54	76	
Du	Drummer silty clay loam, 0 to 2 percent slopes	103.27	16.8%		0.5ft.	Ilw	171	56	64	88
Sh	Selma silty clay loam, till substratum	39.36	6.4%		0ft.	Ilw	175	49	70	
BaB2	Barce loam, 2 to 6 percent slopes, eroded	37.37	6.1%		2.2ft.	Ile	141	46	64	
BbA	Barce silt loam, 0 to 2 percent slopes	35.02	5.7%		2.2ft.	I	148	49	67	
LsA	Lisbon silt loam, 0 to 2 percent slopes	31.98	5.2%		1.2ft.	Ils	159	49	72	
Cu	Crane loam, till substratum	24.66	4.0%		1.2ft.	Ilw	150	46	67	
OIA	Odell silt loam, 0 to 2 percent slopes	22.93	3.7%		1.2ft.	Ilw	153	47	69	
OIB2	Odell silt loam, 2 to 4 percent slopes, eroded	10.82	1.8%		1.2ft.	Ile	148	45	67	
GIA	Gilboa silt loam, 0 to 2 percent slopes	8.63	1.4%		0.7ft.	Ilw	155	48	69	
MxB2	Montmorenci silt loam, 2 to 6 percent slopes, eroded	1.54	0.3%		2.2ft.	Ile	137	46	62	
Weighted Average							159.7	49.7	67.6	14.8

Area Symbol: IN007, Soil Area Version: 17

Soils data provided by USDA and NRCS.