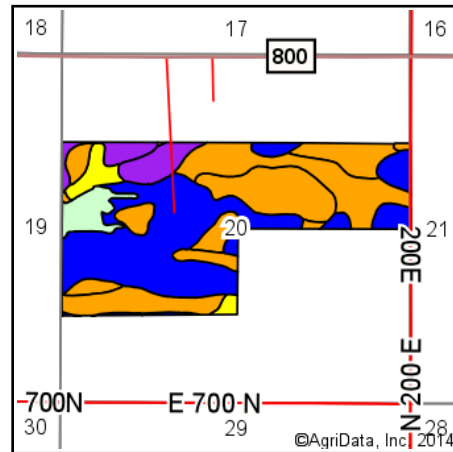
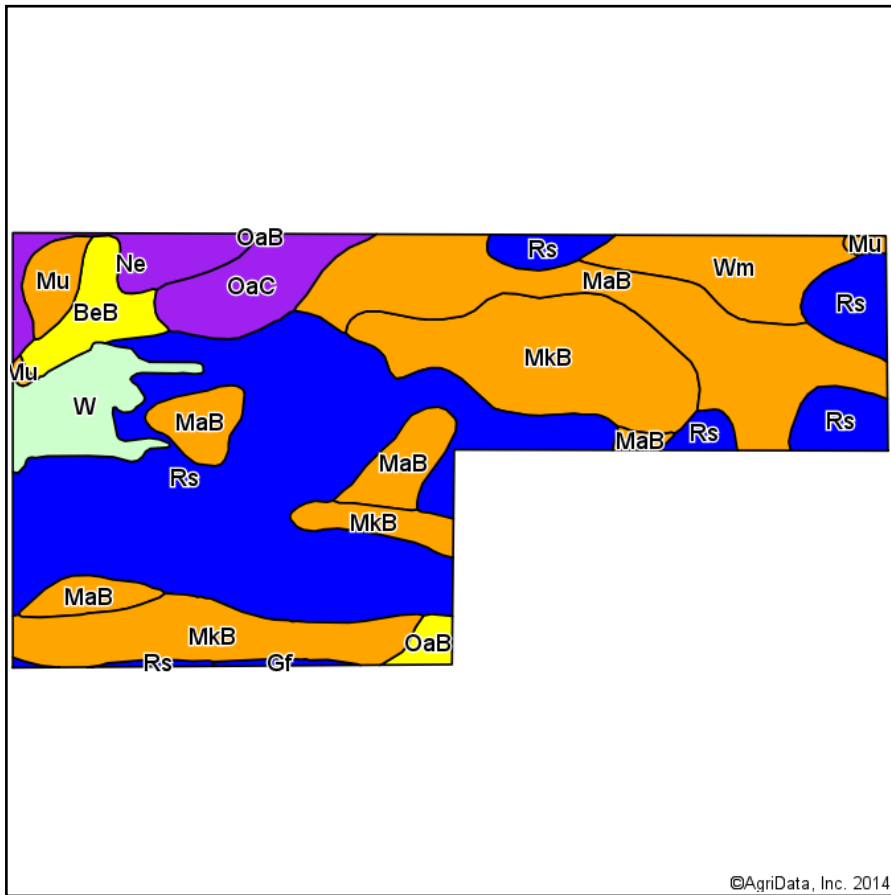
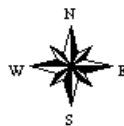


Soil Map



State: **Indiana**
 County: **Jasper**
 Location: **20-31N-5W**
 Township: **Walker**
 Acres: **239.77**
 Date: **6/2/2014**



Maps Provided By:

 CUSTOMIZED ONLINE MAPPING
 © AgriData, Inc. 2014 www.AgriDataInc.com

Soils data provided by USDA and NRCS.

©AgriData, Inc. 2014

Area Symbol: IN073. Soil Area Version: 14

Code	Soil Description	Acres	Percent of field	Non-Irr Class Legend	Non-Irr Class	Corn	Corn Irrigated	Soybeans	Soybeans Irrigated	Winter wheat	In. Corn
Rs	Rensselaer fine sandy loam, till substratum	93.14	38.8%		IIw	170		47		68	180
MkB	Metea loamy sand, moderately permeable, 2 to 6 percent slopes	46.57	19.4%		IIIe	110		39		55	110
MaB	Markton-Aubbeenaubee complex, 1 to 3 percent slopes	45.91	19.1%		IIIe	141		44		64	143
Wm	Watsaka-Maumee loamy sands	11.90	5.0%		IIIs	125		29		53	125
W	Water	10.69	4.5%								0
OaC	Oakville fine sand, 6 to 15 percent slopes	10.27	4.3%		VIe	70		25		35	70
Ne	Newton loamy fine sand, undrained	7.06	2.9%		Vw						0
BeB	Brems loamy sand, 1 to 3 percent slopes	6.98	2.9%		IVs	91	5	32	2	41	96
Mu	Morocco loamy sand	4.61	1.9%		IIIs	100		29		45	103
OaB	Oakville fine sand, 2 to 6 percent slopes	1.97	0.8%		IVs	80		28		40	80
Gf	Gilford fine sandy loam	0.67	0.3%		IIw	148	6	33		59	148
Weighted Average						129.2	0.2	38.6	0.1	56	133.7

Area Symbol: IN073, Soil Area Version: 14

Field borders provided by Farm Service Agency as of 5/21/2008. Aerial photography provided by Aerial Photography Field Office.