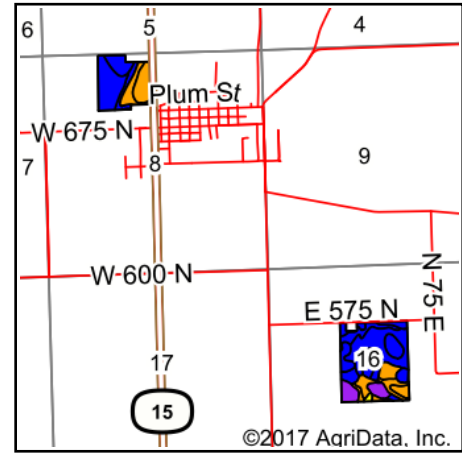
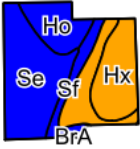
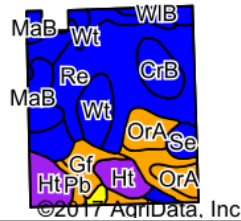


Soils Map



State: **Indiana**
 County: **Kosciusko**
 Location: **8-33N-6E**
 Township: **Plain**
 Acres: **105.89**
 Date: **11/1/2017**



Soils data provided by USDA and NRCS.

Area Symbol: IN085, Soil Area Version: 19

Code	Soil Description	Acres	Percent of field	Non-Irr Class Legend	Water Table	Restrictive Layer	Soil Drainage	Non-Irr Class *C	Corn	Corn Irrigated	Soybeans	Winter wheat
Re	Rensselaer loam	21.50	20.3%		0.7ft.	> 6.5ft.	Poorly drained	Ilw	172		48	69
Se	Sebewa loam, drained, 0 to 1 percent slopes	15.86	15.0%		0.7ft.	2.8ft. (Strongly contrasting textural stratification)	Poorly drained	Ilw	133		36	65
Wt	Whitaker loam	12.21	11.5%		1.2ft.	> 6.5ft.	Somewhat poorly drained	Ilw	154		50	69
Hx	Houghton muck, drained	7.88	7.4%		0.7ft.	> 6.5ft.	Very poorly drained	Illw	159		42	64
Ht	Houghton muck, undrained	7.56	7.1%		0ft.	> 6.5ft.	Very poorly drained	Vw				
OrA	Ormas loamy sand, 0 to 2 percent slopes	6.88	6.5%		> 6.5ft.	4ft. (Strongly contrasting textural stratification)	Well drained	Ills	100		35	50
Pb	Palms muck, gravelly substratum, drained	6.19	5.8%		0.2ft.	> 6.5ft.	Very poorly drained	Illw	160		42	64
MaB	Martinsville sandy loam, 2 to 6 percent slopes	5.45	5.1%		> 6.5ft.	> 6.5ft.	Well drained	Ile	135		47	68
Ho	Homer sandy loam	5.25	5.0%		0.5ft.	2.9ft. (Strongly contrasting textural stratification)	Somewhat poorly drained	Ilw	108	6	33	48
CrB	Crosier loam, 1 to 4 percent slopes	4.37	4.1%		2ft.	3.2ft. (Dense material)	Somewhat poorly drained	Ile	155		50	69
Sf	Sebewa mucky loam	3.89	3.7%		0.7ft.	3ft. (Strongly contrasting textural stratification)	Poorly drained	Ilw	130		33	52
OrB	Ormas loamy sand, 2 to 6 percent slopes	3.21	3.0%		> 6.5ft.	4ft. (Strongly contrasting textural stratification)	Well drained	Ille	100		35	50
Gf	Gilford sandy loam, gravelly substratum	3.05	2.9%		0.5ft.	> 6.5ft.	Poorly drained	Illw	150		33	60

WIB	Wawasee fine sandy loam, 2 to 6 percent slopes	1.84	1.7%		> 6.5ft.	> 6.5ft.	Well drained	Ile	140		49	70
CIB	Coloma loamy sand, 0 to 6 percent slopes, fine-loamy minor components	0.68	0.6%		> 6.5ft.	> 6.5ft.	Somewhat excessively drained	IVs	88		31	36
BrA	Bronson sandy loam, 0 to 2 percent slopes	0.07	0.1%		2ft.	> 6.5ft.	Moderately well drained	IIs	108		38	49
Weighted Average									134.2	0.3	39.2	58.8

*c: Using Capabilities Class Dominant Condition Aggregation Method

Soils data provided by USDA and NRCS.