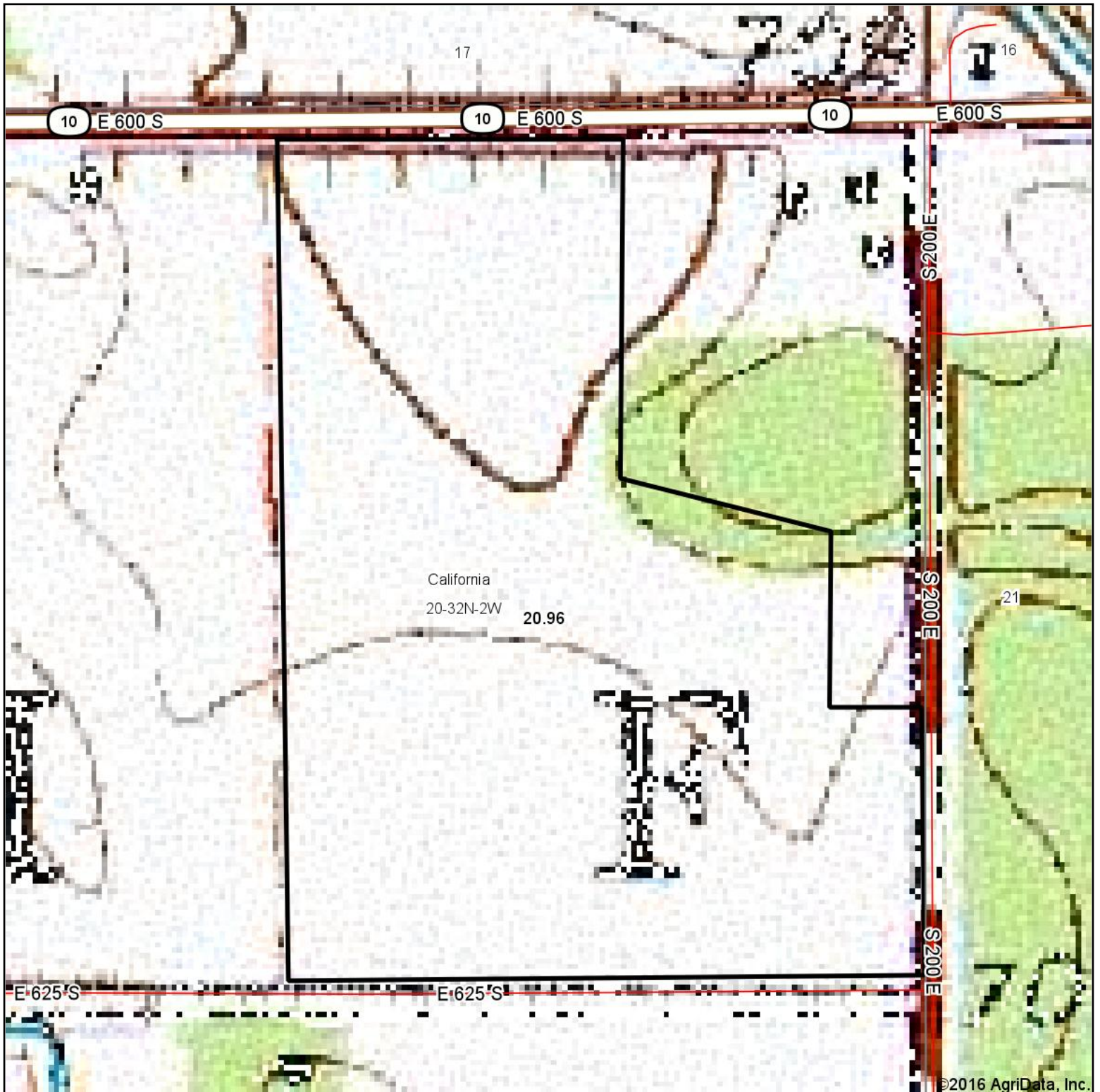
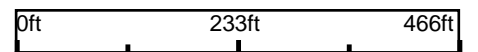


# Topography Map



map center: 41° 12' 48.47, -86° 39' 42.45



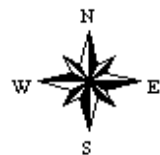
Maps Provided By:



© AgriData, Inc. 2016

www.AgriDataInc.com

**20-32N-2W**  
**Starke County**  
**Indiana**



8/19/2016