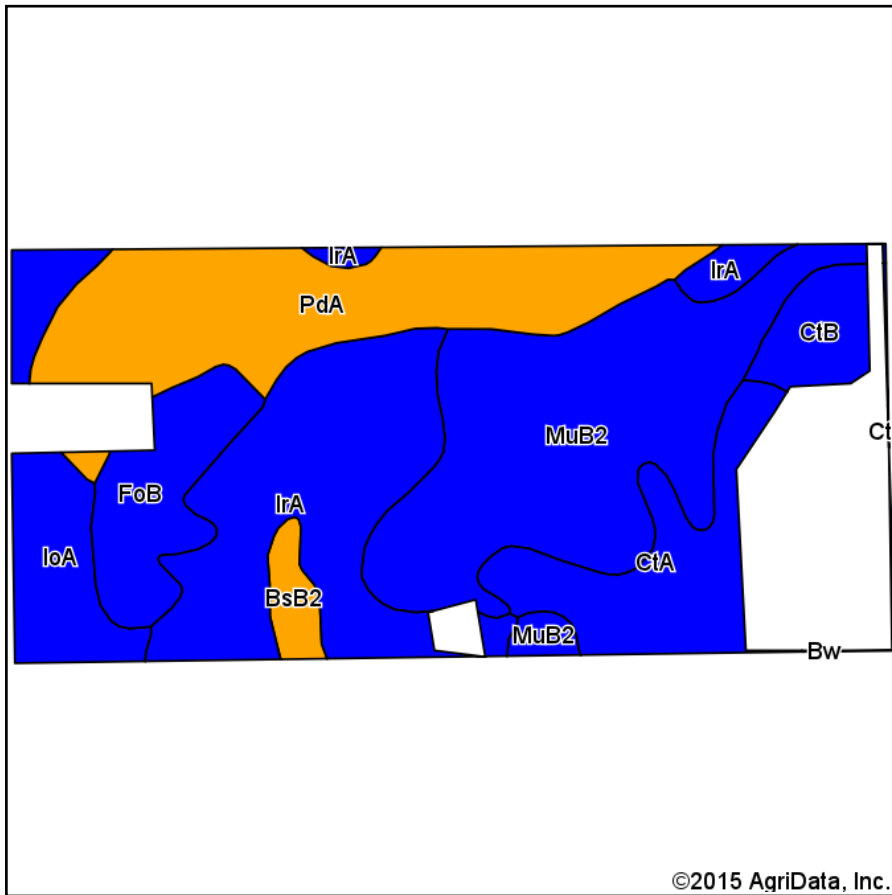
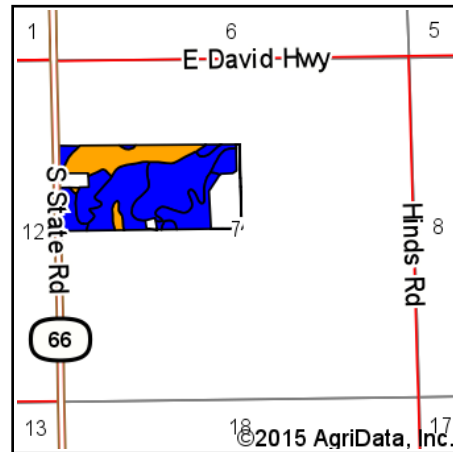


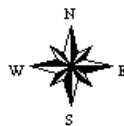
Soil Map



Soils data provided by USDA and NRCS.



State: **Michigan**
 County: **Ionia**
 Location: **7-6N-6W**
 Township: **Orange**
 Acres: **72.66**
 Date: **2/24/2015**



Maps Provided By:

 CUSTOMIZED ONLINE MAPPING
 © AgriData, Inc. 2014 www.AgriDataInc.com

Area Symbol: MI067, Soil Area Version: 10

| Code | Soil Description | Acres | Percent of field | Non-Irr Class Legend | Water Table | Non-Irr Class | Irr Class | Alfalfa hay | Corn | Corn silage | Oats | Soybeans | Winter wheat | |
|-------------------------|--|-------|------------------|----------------------|-------------|---------------|-----------|-------------|------------|--------------|-------------|-------------|--------------|-------------|
| MuB2 | Miami loam, 2 to 6 percent slopes, moderately eroded | 19.95 | 27.5% | | > 6.5ft. | Ile | | | 105 | | | 37 | 47 | |
| IrA | Ionia sandy loam, 0 to 2 percent slopes | 15.42 | 21.2% | | 2.5ft. | Ils | | | 105 | 18 | 85 | 30 | 48 | |
| PdA | Perrin loamy sand, 0 to 2 percent slopes | 14.69 | 20.2% | | 2.7ft. | IIIs | | 3.5 | 80 | 14 | 60 | 28 | 35 | |
| CtA | Conover loam, 0 to 2 percent slopes | 7.16 | 9.9% | | 1.5ft. | IIw | | 5 | 130 | 19 | 105 | 40 | 65 | |
| IoA | Ionia loam, 0 to 2 percent slopes | 5.91 | 8.1% | | 2.5ft. | Ils | | | 105 | 18 | 85 | 30 | 48 | |
| FoB | Fox sandy loam, 2 to 6 percent slopes | 5.45 | 7.5% | | > 6.5ft. | Ile | | | 105 | 17 | 70 | 35 | 42 | |
| CtB | Conover loam, 2 to 6 percent slopes | 2.77 | 3.8% | | 1.5ft. | Ile | | 5 | 120 | 18 | 100 | 36 | 60 | |
| BsB2 | Boyer and Spinks loamy sands, 2 to 6 percent slopes, moderately eroded | 1.31 | 1.8% | | > 6.5ft. | IIIs | IIIs | 3.4 | 66 | 12 | 47 | 26 | 27 | |
| Weighted Average | | | | | | | | | 1.5 | 102.3 | 12.2 | 57.3 | 33 | 46.4 |

Area Symbol: MI067, Soil Area Version: 10

Soils data provided by USDA and NRCS.