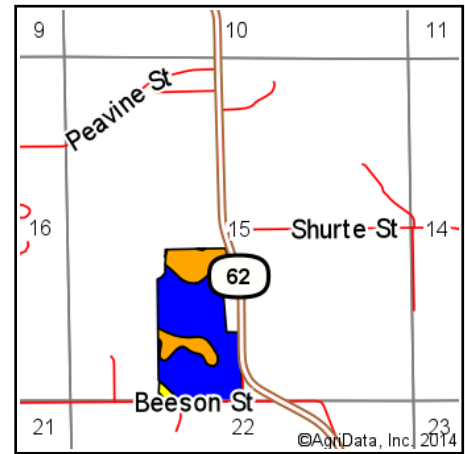
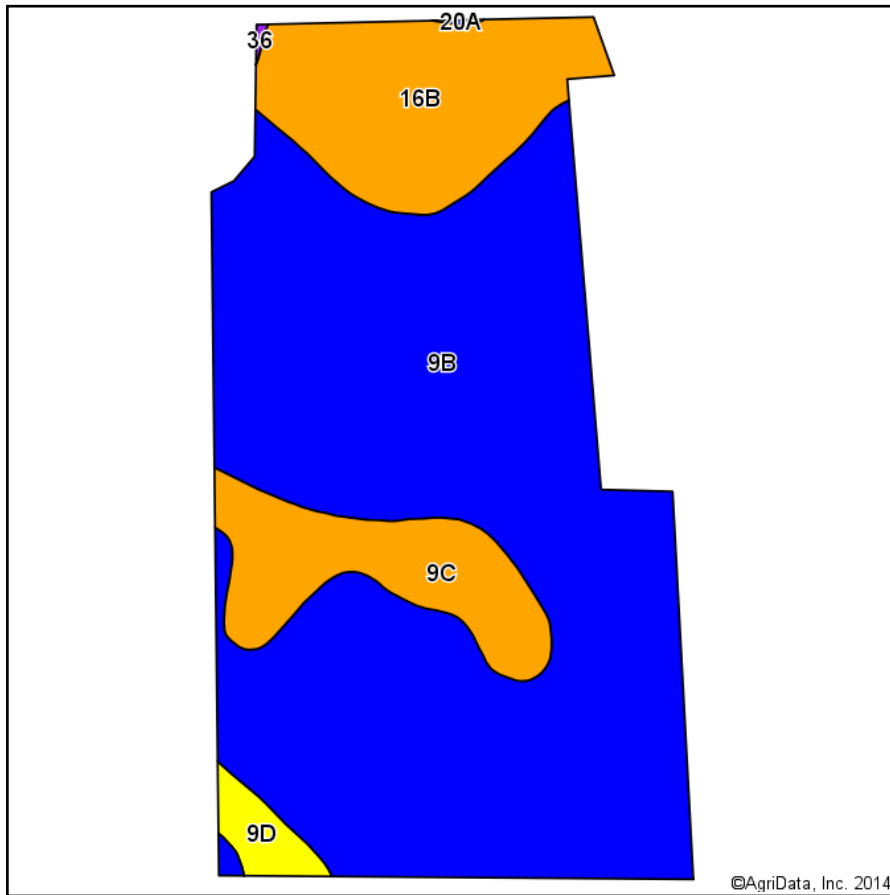
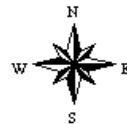


Soil Map



State: **Michigan**
 County: **Cass**
 Location: **15-6S-15W**
 Township: **La Grange**
 Acres: **58.85**
 Date: **7/10/2014**



Maps Provided By:

 CUSTOMIZED ONLINE MAPPING
 © AgriData, Inc. 2014 www.AgriDataInc.com

Area Symbol: MI027. Soil Area Version: 9

Code	Soil Description	Acres	Percent of field	Non-Irr Class Legend	Non-Irr Class	Irr Class	Corn	Corn Irrigated	Oats	Soybeans	Soybeans Irrigated	Winter wheat
9B	Kalamazoo loam, 2 to 6 percent slopes	44.04	74.8%		Ile	Ile	100	175	80	30	55	40
16B	Ormas loamy sand, 0 to 6 percent slopes	8.19	13.9%		IIle		80			28		36
9C	Kalamazoo loam, 6 to 12 percent slopes	5.55	9.4%		IIle		85		75	27		38
9D	Kalamazoo loam, 12 to 18 percent slopes	1.07	1.8%		IVe		65		65	24		36
Weighted Average							95.2	131	68.1	29.3	41.2	39.2

Area Symbol: MI027, Soil Area Version: 9

Field borders provided by Farm Service Agency as of 5/21/2008. Aerial photography provided by Aerial Photography Field Office.