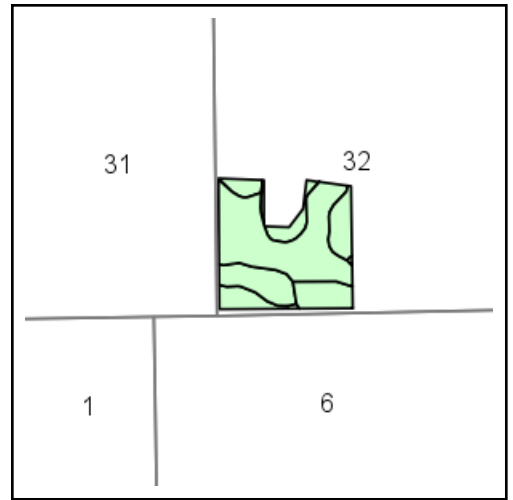
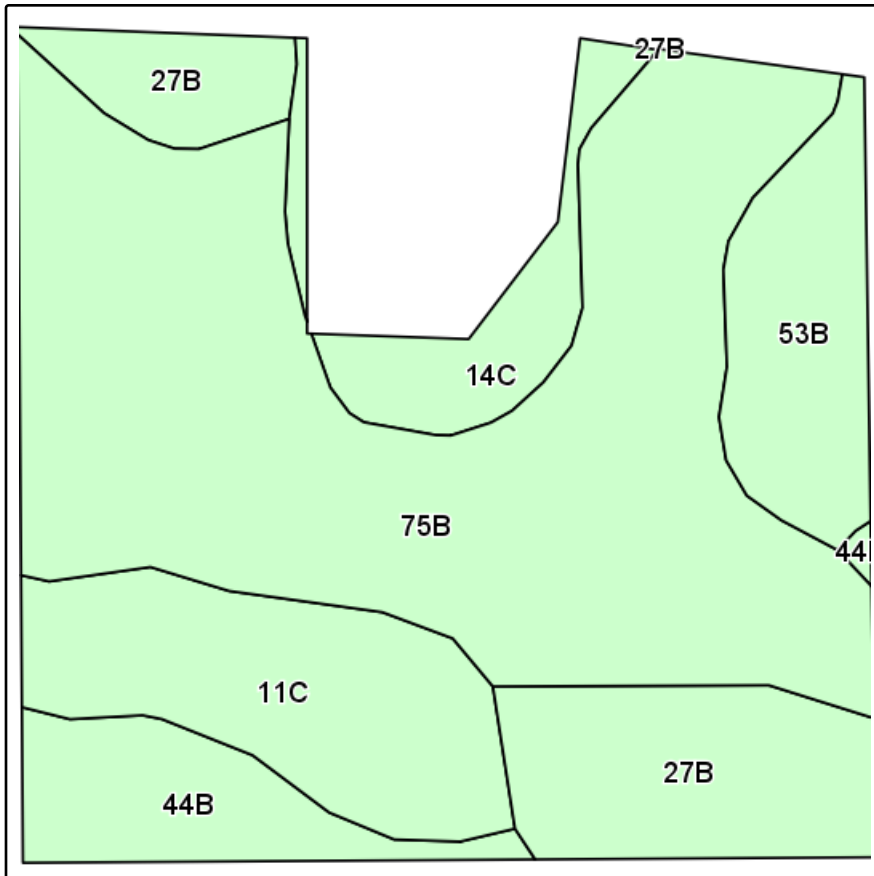
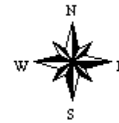


Soils Map



State: **Michigan**
 County: **Allegan**
 Location: **32-1N-14W**
 Township: **Cheshire**
 Acres: **31.8**
 Date: **11/16/2012**

Field borders provided by Farm Service Agency as of 5/21/2008.
Soils data provided by USDA and NRCS.



Maps provided by:



©AgriData, Inc 2012
www.AgriDataInc.com

Code	Soil Description	Acres	Percent of field	Non-Irr Class	Irr Class	Corn	Corn Irrigated	Soybeans	Soybeans Irrigated	Winter wheat
75B	Marlette-Capac loams, 1 to 6 percent slopes	16.5	51.6%	Ile		120	160			60
27B	Metea loamy fine sand, 1 to 6 percent slopes	4.3	13.6%	IIIe		85		30		42
11C	Oshtemo-Chelsea complex, 6 to 12 percent slopes	4.2	13.3%	IVs	IIIe	90	165	26	50	40
53B	Oakville fine sand, loamy substratum, 0 to 6 percent slopes	2.7	8.5%	IVs		65				32
44B	Chelsea loamy fine sand, 0 to 6 percent slopes	2.2	7.1%	IVs		68		23		
14C	Marlette loam, 6 to 12 percent slopes	1.9	5.9%	IIIe		110	150			56
Weighted Average						102.3	113.4	9.2	6.6	48