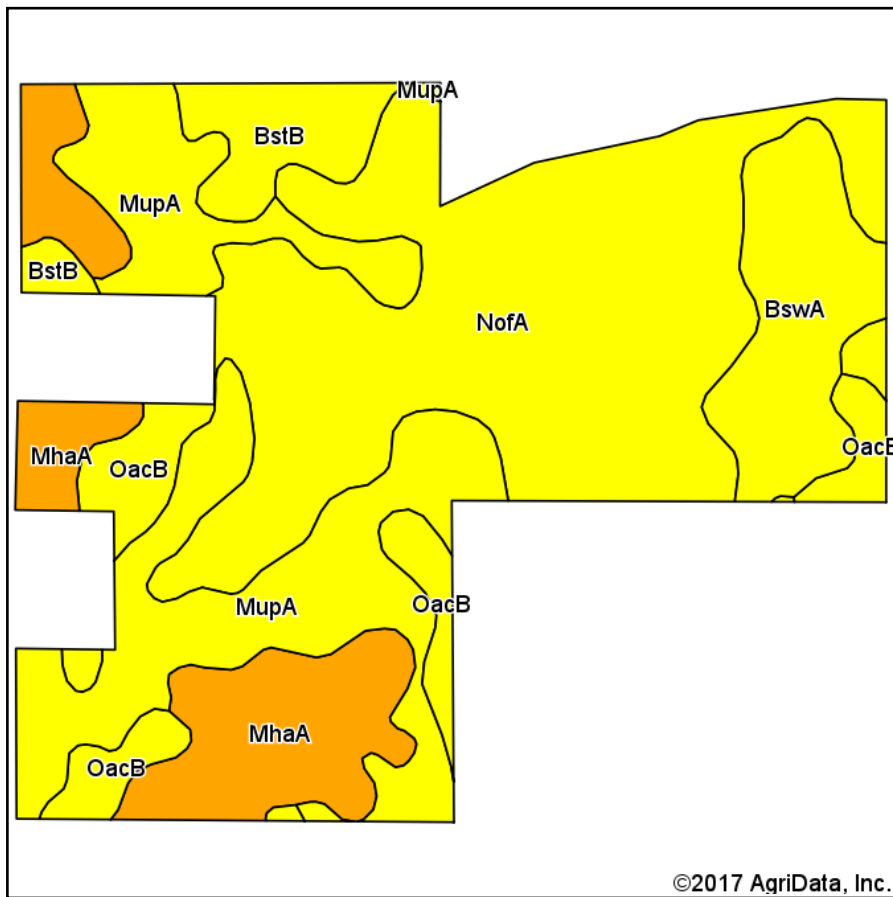
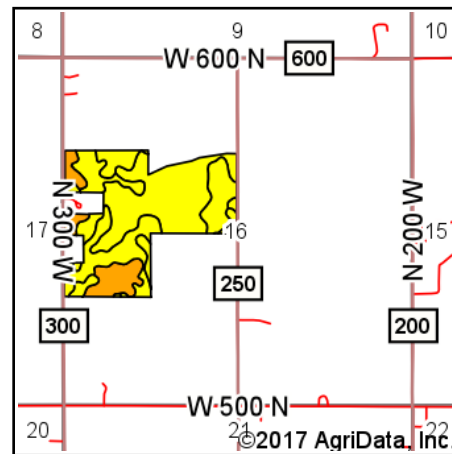


# Soils Map



Soils data provided by USDA and NRCS.



State: **Indiana**  
 County: **Pulaski**  
 Location: **16-31N-2W**  
 Township: **Franklin**  
 Acres: **91.77**  
 Date: **2/10/2017**

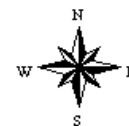


Maps Provided By:



© AgriData, Inc. 2017

www.AgriDataInc.com



## Area Symbol: IN131, Soil Area Version: 18

Code	Soil Description	Acres	Percent of field	Non-Irr Class Legend	Water Table	Restrictive Layer	Soil Drainage	Non-Irr Class *c	Corn	Soybeans	Winter wheat
NofA	Newton-Morocco loamy fine sands, 0 to 1 percent slopes	36.97	40.3%		0.2ft.	> 6.5ft.	Poorly drained	IVw	115	28	48
MupA	Morocco loamy fine sand, 0 to 1 percent slopes	22.13	24.1%		0.5ft.	> 6.5ft.	Somewhat poorly drained	IVs	102	28	46
MhaA	Maumee loamy fine sand, 0 to 1 percent slopes	12.32	13.4%		0.2ft.	> 6.5ft.	Poorly drained	IIIw	133	28	54
BswA	Brems-Morocco loamy fine sands, 0 to 1 percent slopes	8.71	9.5%		2.5ft.	> 6.5ft.	Moderately well drained	IVs	98	31	44
OacB	Oakville-Denham fine sands, 1 to 5 percent slopes	6.93	7.6%		3ft.	> 6.5ft.	Excessively drained	IVs	84	30	38
BstB	Brems loamy fine sand, 1 to 4 percent slopes	4.71	5.1%		2.5ft.	> 6.5ft.	Moderately well drained	IVs	97	33	44
<b>Weighted Average</b>									<b>109.4</b>	<b>28.7</b>	<b>47</b>

Area Symbol: IN131, Soil Area Version: 18

\*c: Using Capabilities Class Dominant Condition Aggregation Method

Soils data provided by USDA and NRCS.