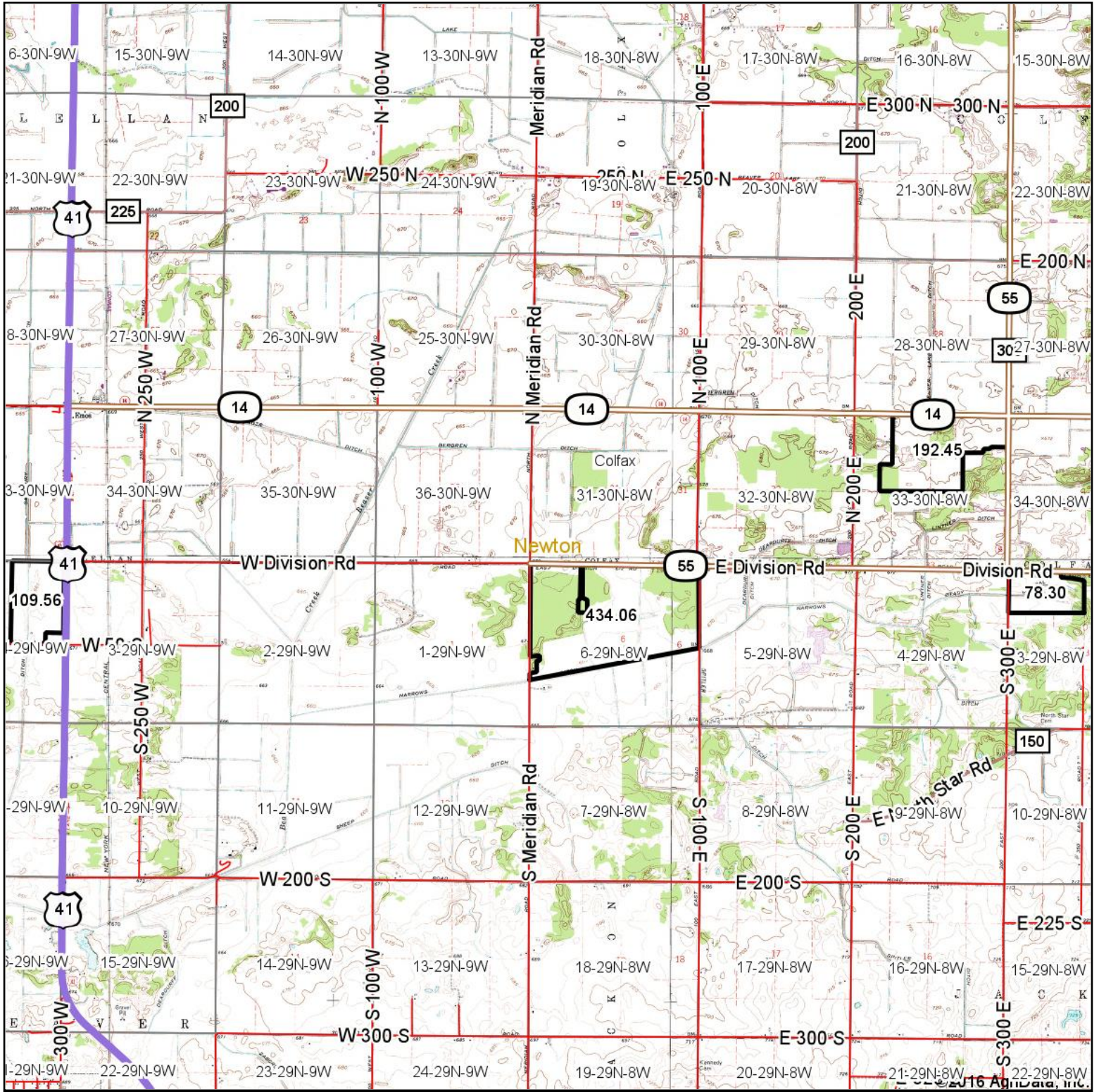
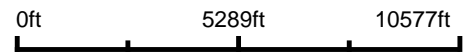


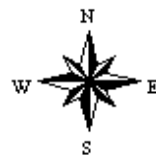
# Topography Map



map center: 41° 0' 3.46, 87° 23' 25.31



**31-30N-8W**  
**Newton County**  
**Indiana**



Maps Provided By:  
  
 CUSTOMIZED ONLINE MAPPING  
 © AgriData, Inc. 2016 www.AgriDataInc.com

4/22/2016