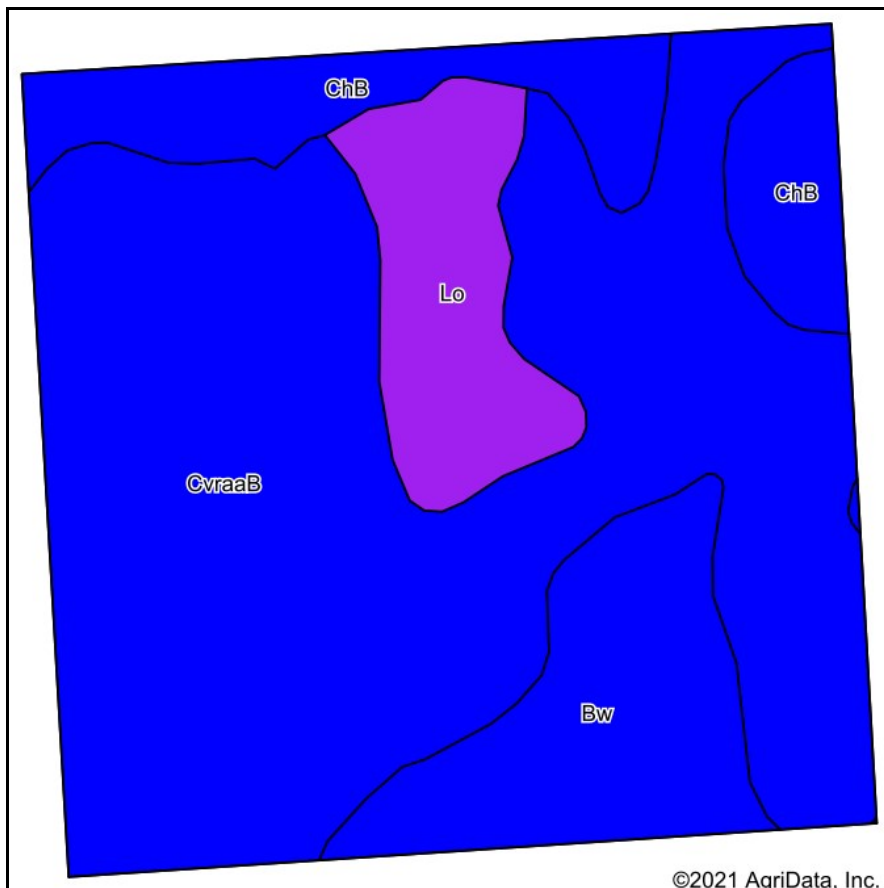
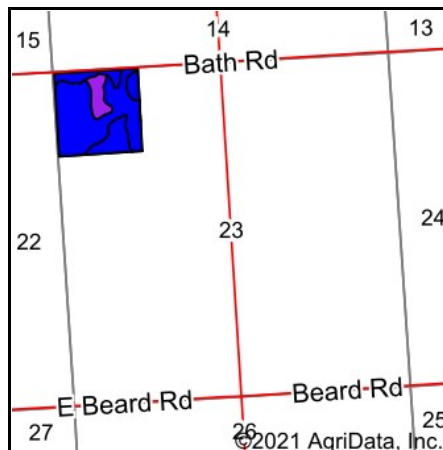


Soils Map



Soils data provided by USDA and NRCS.



State: **Michigan**
 County: **Shiawassee**
 Location: **23-5N-3E**
 Township: **Antrim**
 Acres: **39.86**
 Date: **6/23/2021**




Maps Provided By:



© AgriData, Inc. 2021

www.AgriDataInc.com



Area Symbol: MI155, Soil Area Version: 18

Code	Soil Description	Acres	Percent of field	Non-Irr Class Legend	Soil Drainage	Non-Irr Class *c	Corn	Soybeans
CvraaB	Conover loam, 0 to 4 percent slopes	26.07	65.4%		Somewhat poorly drained	Ilw		
Bw	Brookston loam, 0 to 2 percent slopes	5.05	12.7%		Poorly drained	Ilw		
ChB	Celina loam, 2 to 6 percent slopes	4.97	12.5%		Moderately well drained	Ile	132	35
Lo	Linwood muck	3.77	9.5%		Very poorly drained	Vw		
Weighted Average							16.5	4.4

*c: Using Capabilities Class Dominant Condition Aggregation Method