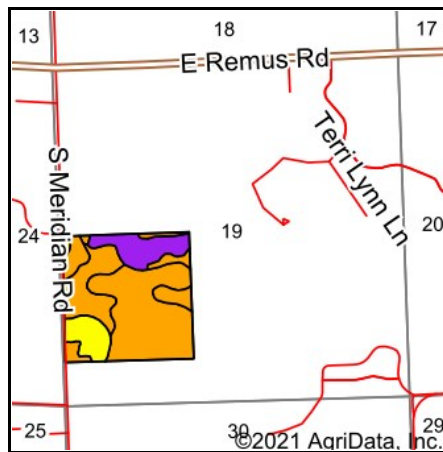
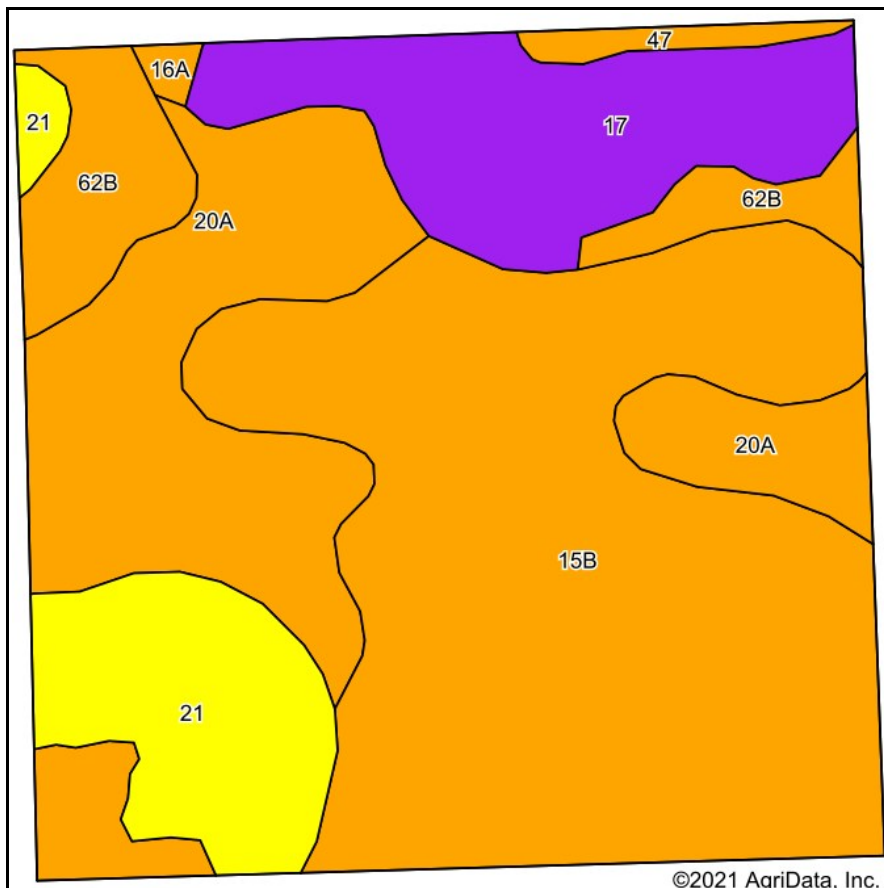
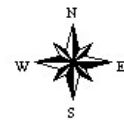


Soils Map



State: **Michigan**
 County: **Isabella**
 Location: **19-14N-4W**
 Township: **Union**
 Acres: **89.77**
 Date: **3/4/2021**



Soils data provided by USDA and NRCS.

©2021 AgriData, Inc.

Area Symbol: MI073, Soil Area Version: 15

Code	Soil Description	Acres	Percent of field	Non-Irr Class Legend	Water Table	Non-Irr Class *c	Alfalfa hay	Corn	Corn silage	Oats	Soybeans	Winter wheat	*n NCCPI Overall	*n NCCPI Soybeans
15B	Plainfield sand, 0 to 6 percent slopes	42.57	47.4%		> 6.5ft.	Ills							39	28
20A	Pipestone sand, Erie-Huron Lake Plain, 0 to 3 percent slopes	18.69	20.8%		1.7ft.	Illw							58	33
17	Cohoctah fine sandy loam, frequently flooded	11.99	13.4%		0.5ft.	V w							31	29
21	Kingsville loamy sand	9.18	10.2%		0ft.	IVw		75	12	70	25	30	51	32
62B	Ormas sand, 0 to 6 percent slopes	5.98	6.7%		> 6.5ft.	Ille	3.5	80	17		28	36	49	32
47	Alganssee loamy sand	0.99	1.1%		1.5ft.	Illw	3.8	85	14	65		35	43	35
16A	Wasepi loamy sand, 0 to 3 percent slopes	0.37	0.4%		1.5ft.	Ills	3.8	85	14	65	32	35	45	31
*n: The aggregation method is "Weighted Average using all components"														
*c: Using Capabilities Class Dominant Condition Aggregation Method														
Weighted Average							0.3	14.3	2.6	8.1	4.6	6	*n 43.8	*n 29.9

Soils data provided by USDA and NRCS.