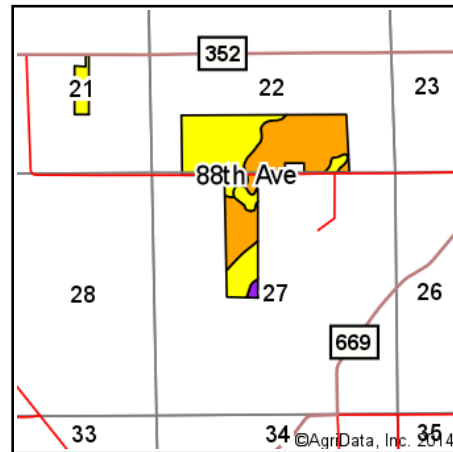
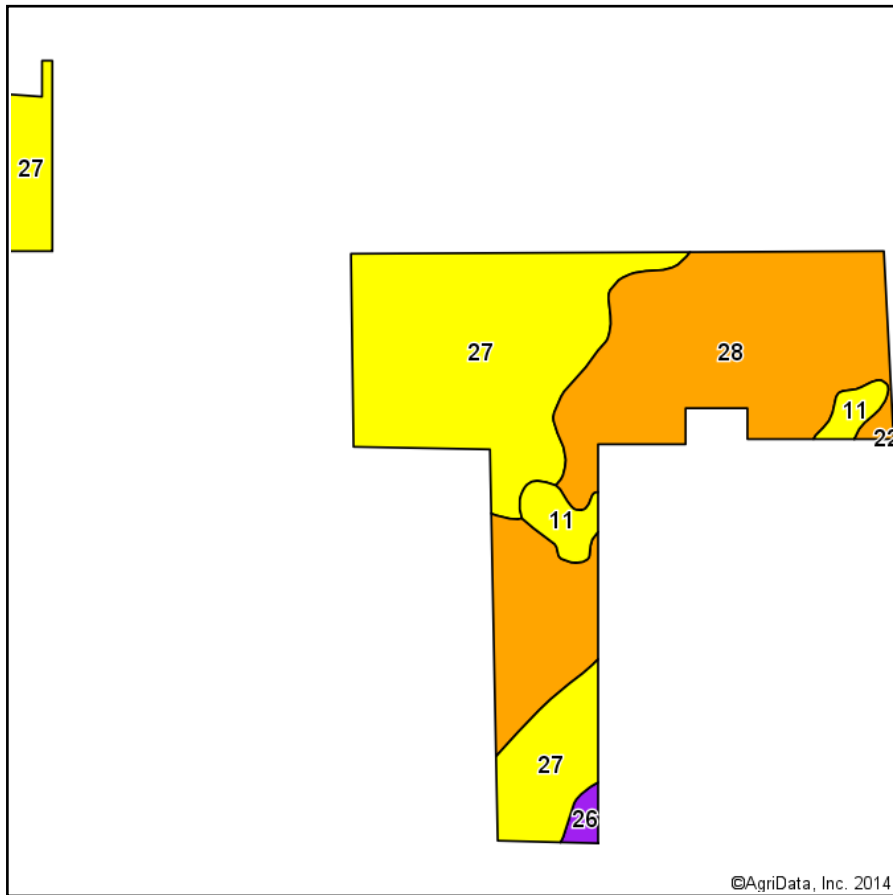
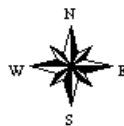


Soil Map



State: **Michigan**
 County: **Van Buren**
 Location: **22-4S-14W**
 Township: **Decatur**
 Acres: **157.5**
 Date: **1/13/2015**







Maps Provided By:

 CUSTOMIZED ONLINE MAPPING
 © AgriData, Inc. 2014 www.AgriDataInc.com

Soils data provided by USDA and NRCS.

©AgriData, Inc. 2014

Viewing soils data as of 2/5/2014

Code	Soil Description	Acres	Percent of field	Non-Irr Class Legend	Water Table	Non-Irr Class	Irr Class	Corn	Corn Irrigated	Oats	Soybeans	Soybeans Irrigated	Winter wheat
27	Adrian muck	74.91	47.6%		0ft.	IVw		100			32		
28	Houghton muck	74.35	47.2%		0ft.	IIIw		130		80	35		
11	Edwards muck	6.66	4.2%		0ft.	IVw		95			34		
26	Gilford sandy loam	1.58	1.0%		0ft.	Vw							
Weighted Average								112.9	*-	37.8	33.2	*-	*-

Field borders provided by Farm Service Agency as of 5/21/2008. Aerial photography provided by Aerial Photography Field Office.