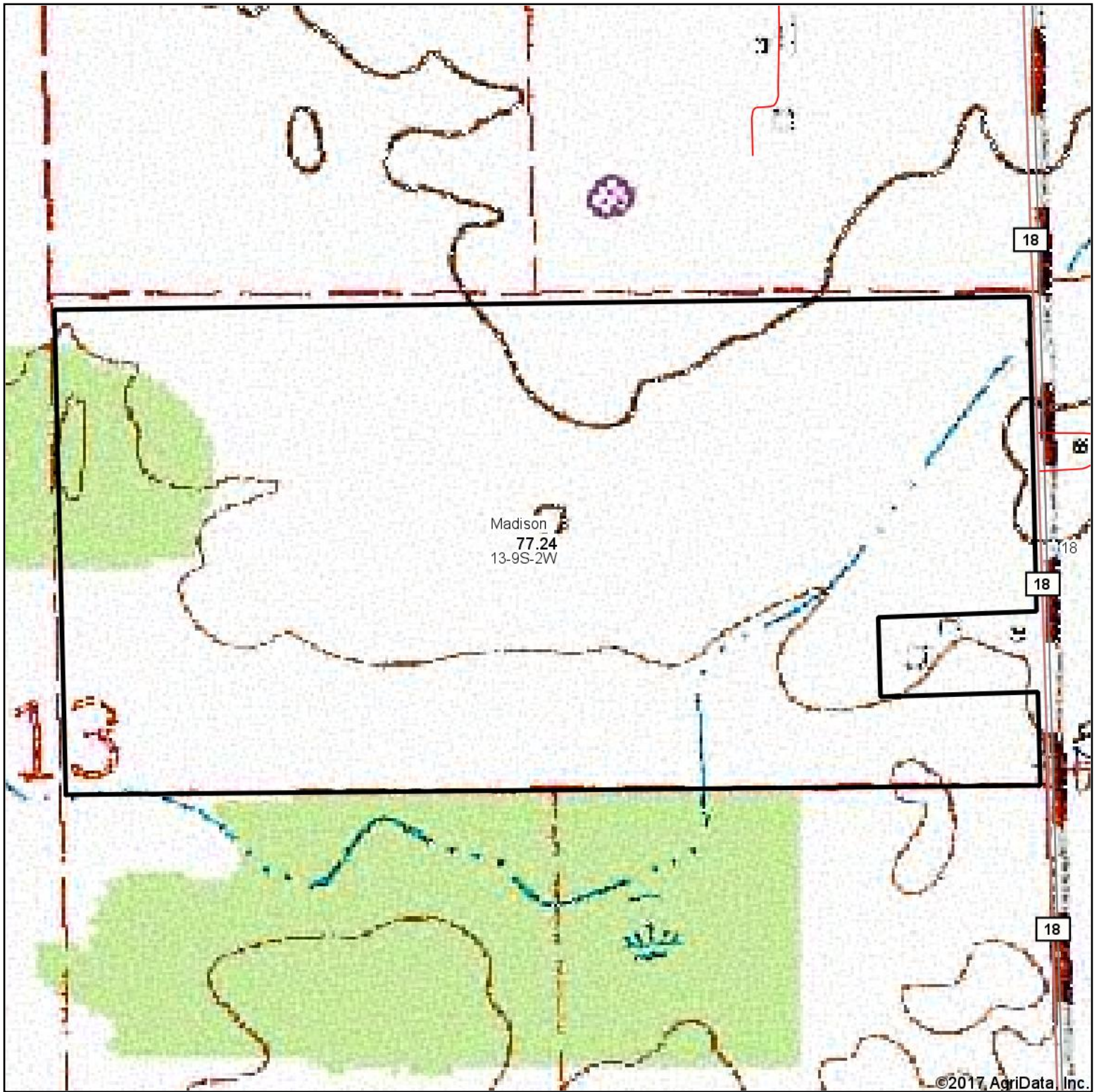
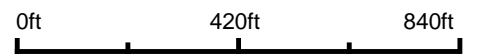


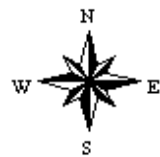
Topography Map



map center: 41° 41' 21.49, -84° 28' 51.1



13-9S-2W
Williams County
Ohio



4/10/2017



Maps Provided By:



© AgriData, Inc. 2017

www.AgriDataInc.com