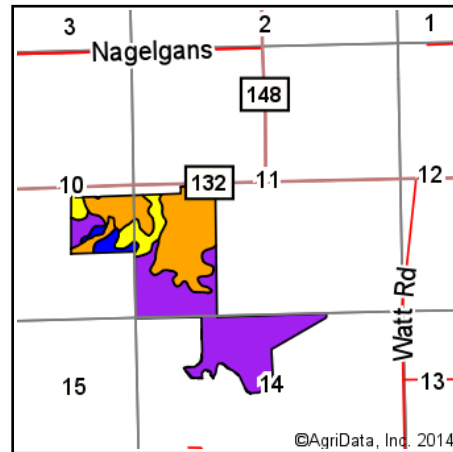
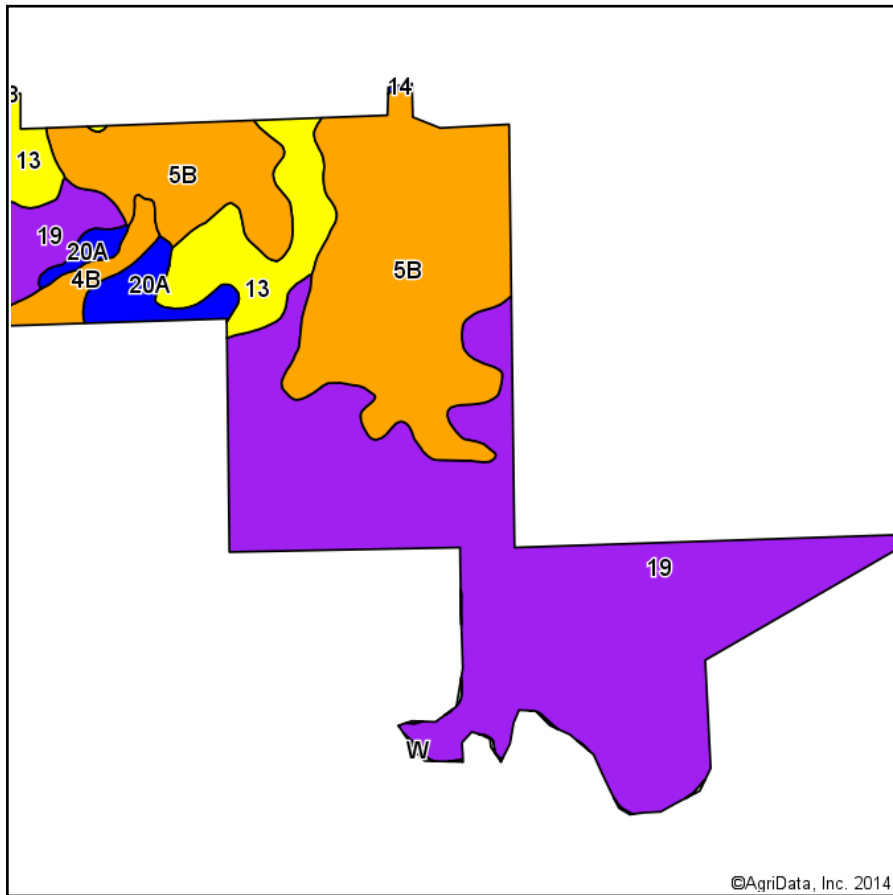
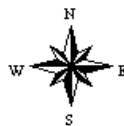


# Soil Map



State: **Michigan**  
 County: **St Joseph**  
 Location: **11-8S-9W**  
 Township: **Fawn River**  
 Acres: **172.07**  
 Date: **8/21/2014**



Maps Provided By:  
  
 CUSTOMIZED ONLINE MAPPING  
 © AgriData, Inc. 2014 www.AgriDataInc.com

**Area Symbol: MI149, Soil Area Version: 6**

Code	Soil Description	Acres	Percent of field	Non-Irr Class Legend	Water Table	Non-Irr Class	Irr Class	Corn	Corn Irrigated	Oats	Soybeans	Soybeans Irrigated	Winter wheat
19	Houghton muck, 0 to 1 percent slopes	90.05	52.3%		0ft.	Vw							
5B	Spinks loamy sand, 0 to 6 percent slopes	56.73	33.0%		> 6.5ft.	IIIs	IIIs	75	165	60	27	50	30
13	Granby sandy loam	15.13	8.8%		0ft.	IVw		80		60	30		40
20A	Bronson sandy loam, 0 to 3 percent slopes	5.71	3.3%		1.5ft.	IIs	IIs	100	170	80	30	55	40
4B	Oshtemo sandy loam, 0 to 6 percent slopes	4.07	2.4%		> 6.5ft.	IIIs	IIIe	95	175	80	30	57	45
W	Water	0.29	0.2%		> 6.5ft.								
14	Sebewa loam	0.09	0.1%		0ft.	IIw		115		95	36		55
<b>Weighted Average</b>								<b>37.4</b>	<b>64.2</b>	<b>29.7</b>	<b>13.3</b>	<b>19.7</b>	<b>15.8</b>

Area Symbol: MI149, Soil Area Version: 6

Field borders provided by Farm Service Agency as of 5/21/2008. Aerial photography provided by Aerial Photography Field Office.