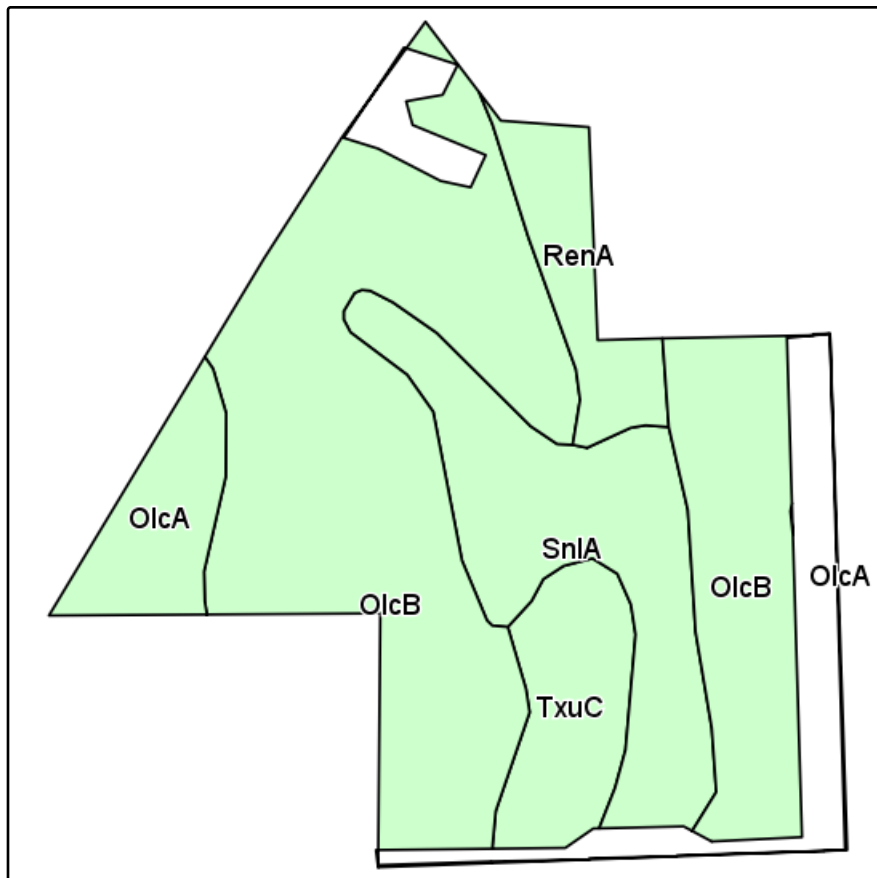
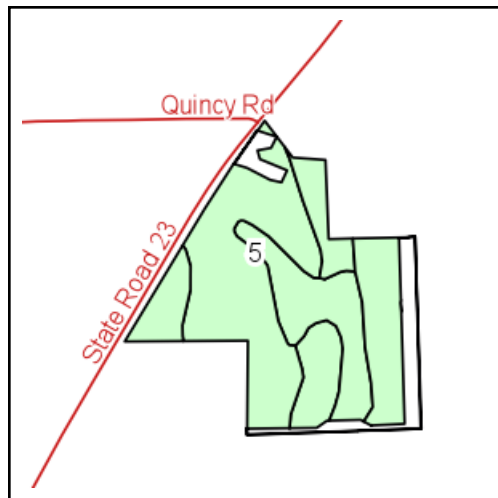


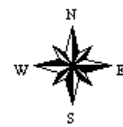
# Soils Map



Field borders provided by Farm Service Agency as of 5/21/2008.  
Soils data provided by USDA and NRCS.



State: **Indiana**  
County: **St Joseph**  
Location: **5-35N-1E**  
Township: **Liberty**  
Acres: **19.09**  
Date: **9/24/2013**



Maps provided by:



©AgriData, Inc 2013  
www.AgriDataInc.com

Code	Soil Description	Acres	Percent of field	Non-Irr Class	Corn	Soybeans	Winter wheat
OlcB	Oshtemo sandy loam, 1 to 5 percent slopes	11.18	58.6%	Ills	106	37	52.4
SnIA	Southwest silt loam, 0 to 1 percent slopes	3.65	19.1%	Ilw	166	49	66
TxuC	Tyner loamy sand, 5 to 10 percent slopes	1.66	8.7%	Ille	71	25	32.4
OlcA	Oshtemo sandy loam, 0 to 1 percent slopes	1.32	6.9%	Ills	109	38	53.9
RenA	Rensselaer mucky loam, 0 to 1 percent slopes	1.28	6.7%	Ilw	172	48	68.8
<b>Weighted Average</b>					<b>119.1</b>	<b>39.1</b>	<b>54.5</b>