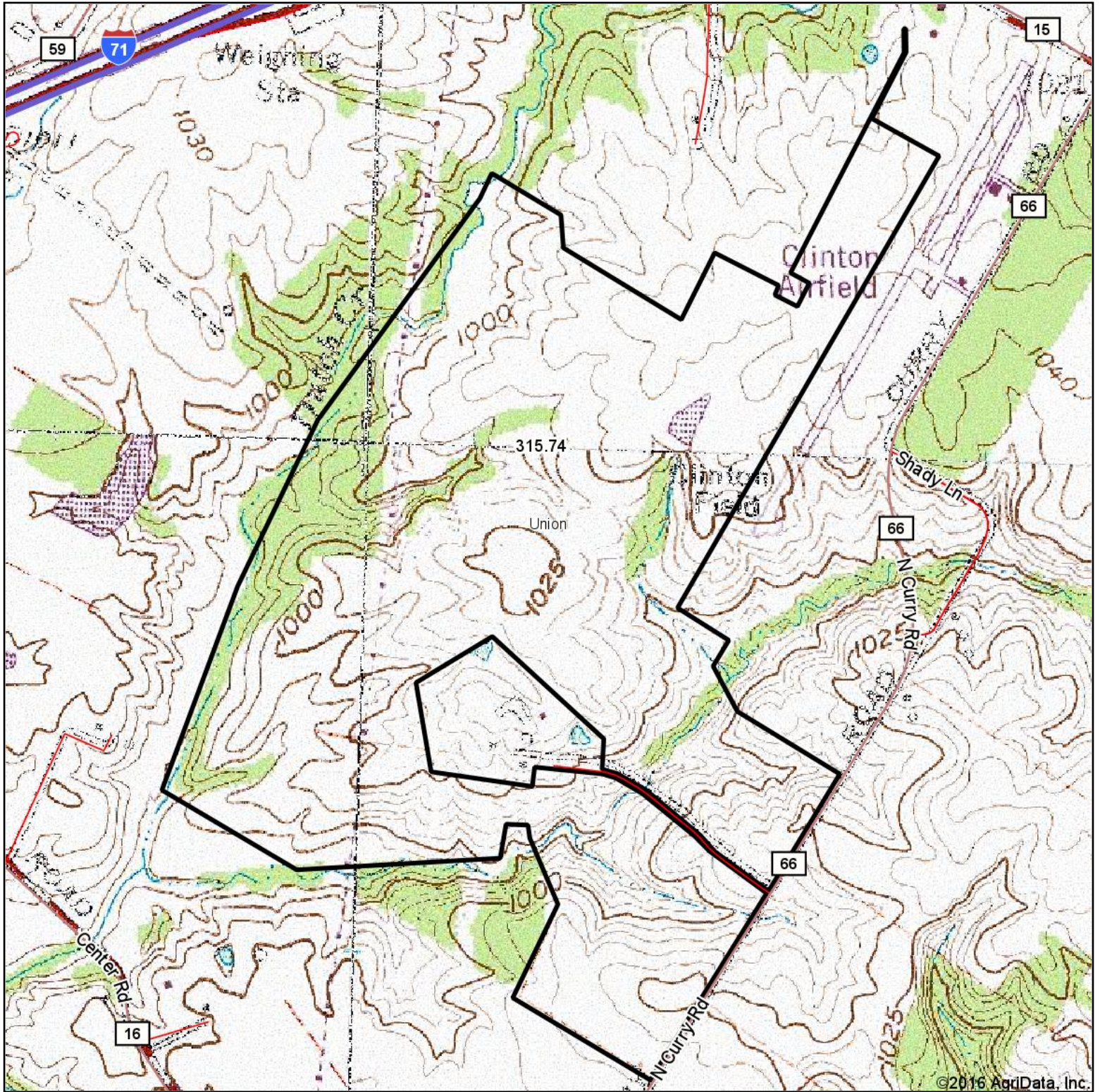
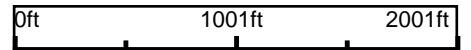


# Topography Map



©2016 AgriData, Inc.

map center: 39° 29' 53.98, -83° 52' 14.53



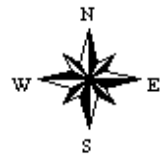
Maps Provided By:



© AgriData, Inc. 2016

www.AgriDataInc.com

Clinton County  
Ohio



8/19/2016