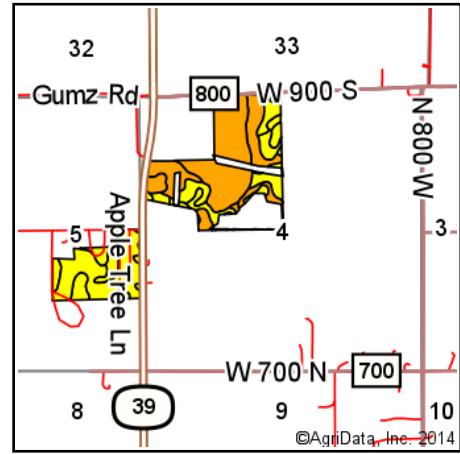
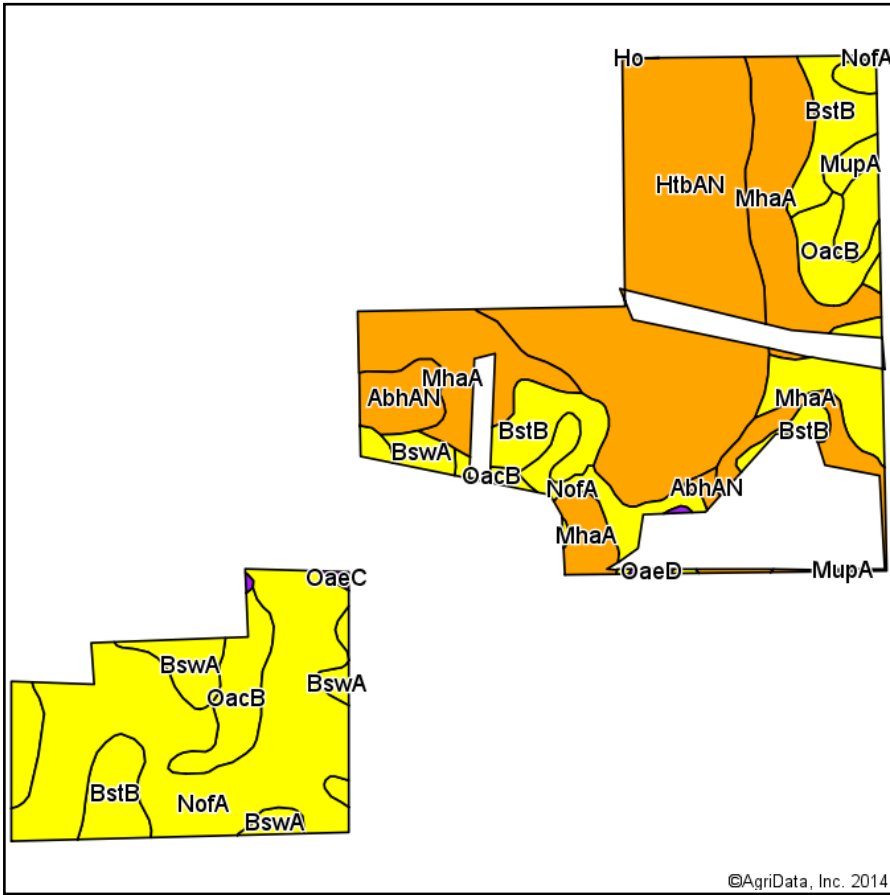
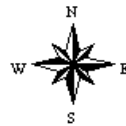


# Soil Map



State: **Indiana**  
 County: **Pulaski**  
 Location: **4-31N-3W**  
 Township: **Rich Grove**  
 Acres: **125.18**  
 Date: **10/23/2014**



Maps Provided By:  
  
 CUSTOMIZED ONLINE MAPPING  
 © AgriData, Inc. 2014 www.AgriDataInc.com

Soils data provided by USDA and NRCS.

©AgriData, Inc. 2014

Area Symbol: IN131, Soil Area Version: 14

Area Symbol: IN149, Soil Area Version: 15

Code	Soil Description	Acres	Percent of field	Non-Irr Class Legend	Water Table	Non-Irr Class	Corn	Soybeans	Winter wheat	*efotg corn
HtbAN	Houghton muck, drained, 0 to 1 percent slopes	35.05	28.0%		0.7ft.	IIIw	150	40	60	158
NofA	Newton-Morocco loamy fine sands, 0 to 1 percent slopes	29.95	23.9%		0.2ft.	IVs	115	28	48	115
MhaA	Maumee loamy fine sand, 0 to 1 percent slopes	21.66	17.3%		0.2ft.	IIIw	133	28	54	133
BstB	Brems loamy fine sand, 1 to 4 percent slopes	13.67	10.9%		2.5ft.	IVs	97	33	44	97
OacB	Oakville-Denham fine sands, 1 to 5 percent slopes	8.20	6.6%		3ft.	IVs	84	30	38	84
BswA	Brems-Morocco loamy fine sands, 0 to 1 percent slopes	6.89	5.5%		0.5ft.	IVs	98	31	44	98
MwzAN	Muskego muck, drained, 0 to 1 percent slopes	4.10	3.3%		0.7ft.	IVw	137	36	55	138
AbhAN	Adrian muck, drained, 0 to 1 percent slopes	3.52	2.8%		0.7ft.	IIIw	145	38	58	145
MupA	Morocco loamy fine sand, 0 to 1 percent slopes	1.72	1.4%		0.5ft.	IVs	102	28	46	102
OaeC	Oakville fine sand, 5 to 12 percent slopes	0.24	0.2%		> 6.5ft.	VIIs	72	26	33	72
OaeD	Oakville fine sand, 12 to 18 percent slopes	0.18	0.1%		> 6.5ft.	VIIs	59	20	27	59
<b>Weighted Average</b>							<b>124.2</b>	<b>32.7</b>	<b>51.5</b>	<b>126.5</b>

Area Symbol: IN131, Soil Area Version: 14

Area Symbol: IN149, Soil Area Version: 15

\*efotg corn: Obtained from the NRCS efotg (<http://efotg.sc.egov.usda.gov>)

Field borders provided by Farm Service Agency as of 5/21/2008. Aerial photography provided by Aerial Photography Field Office.