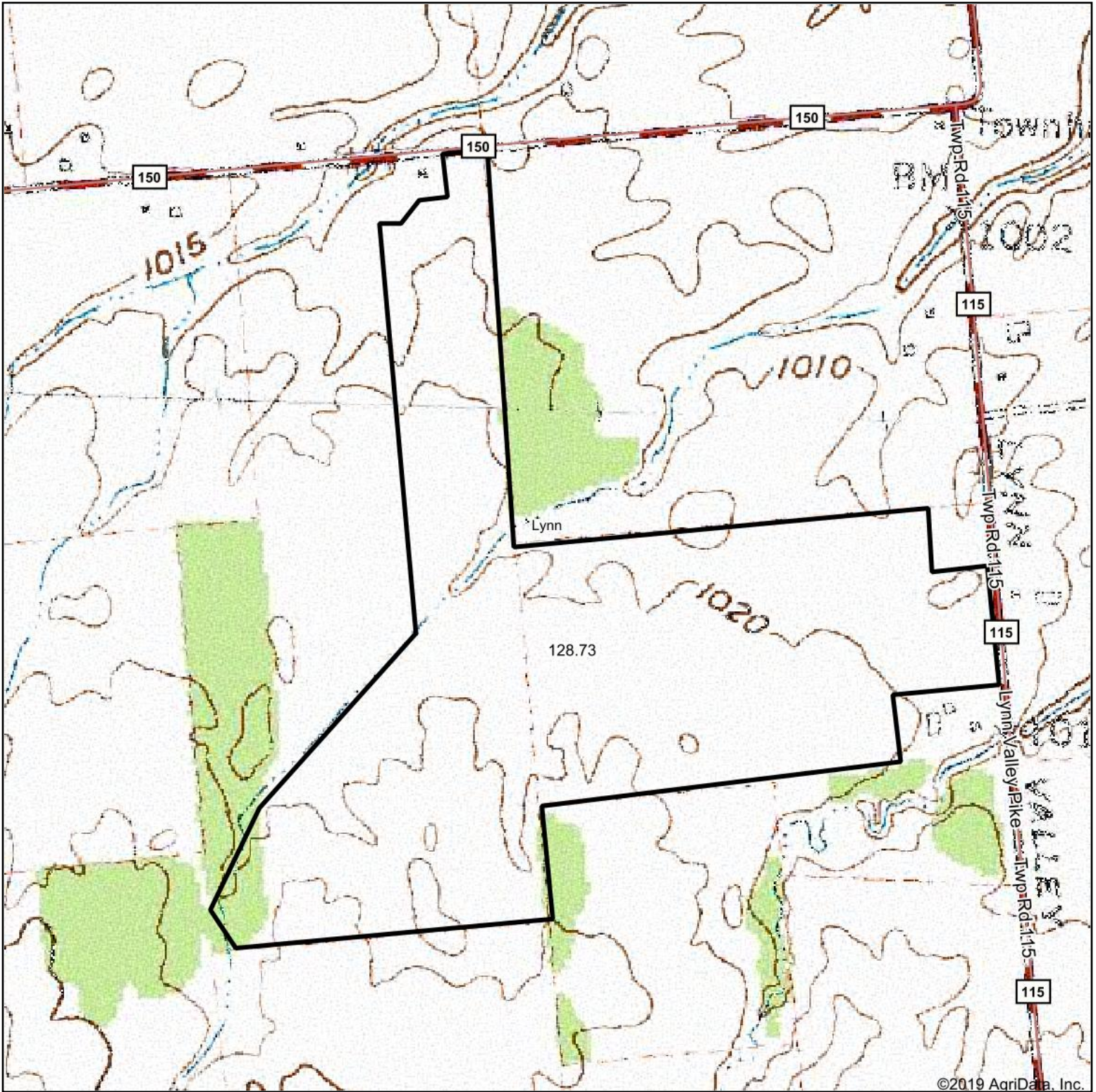
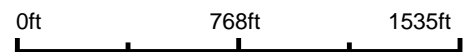


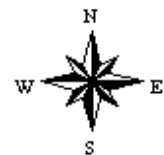
# Topography Map



map center: 40° 37' 23.61, -83° 41' 22.72



Hardin County  
Ohio



7/18/2019