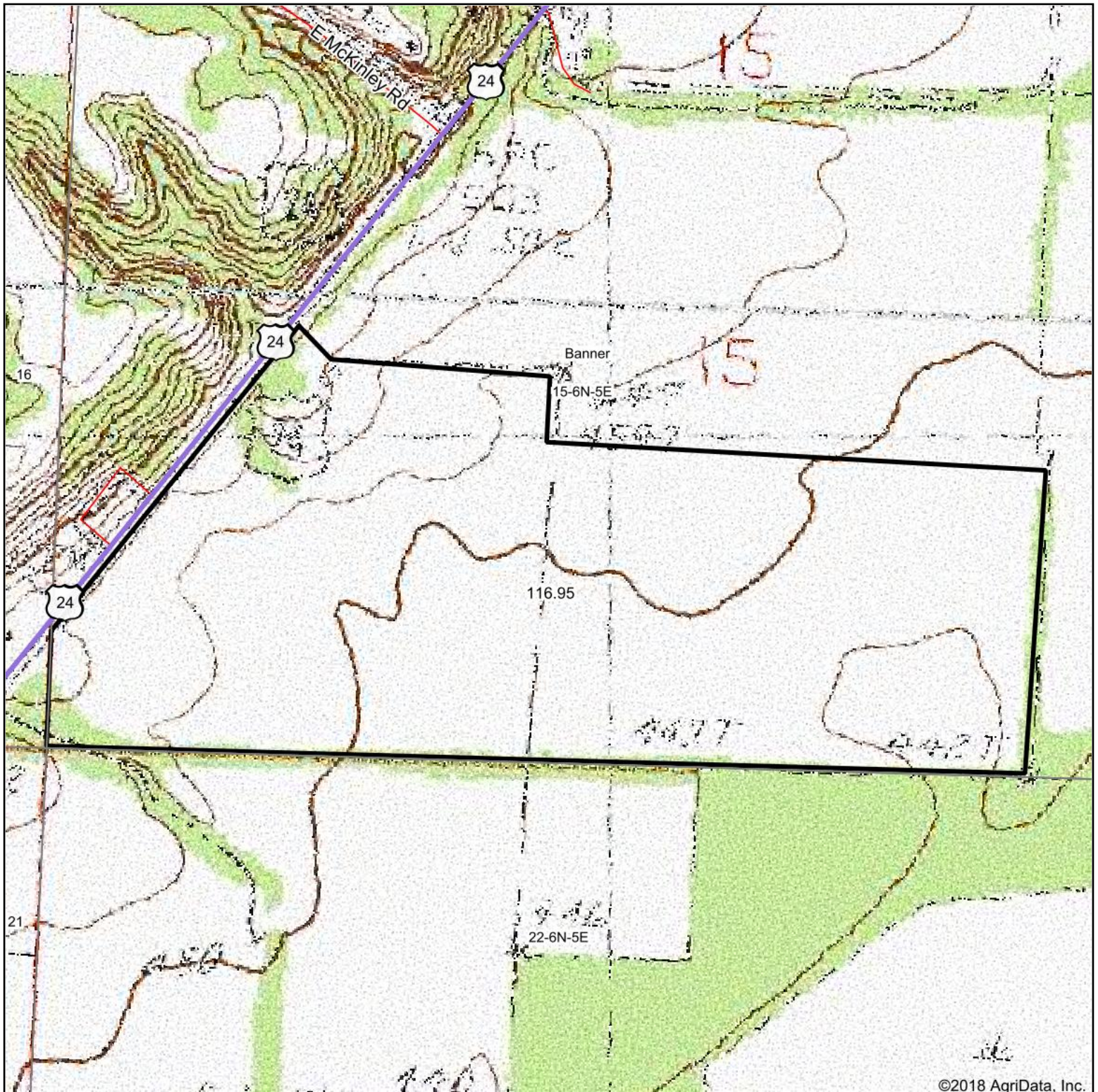
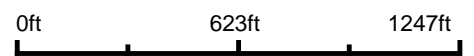


# Topography Map



©2018 AgriData, Inc.

map center: 40° 29' 50.36, -89° 55' 38.63



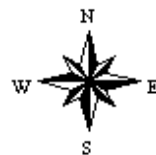
Maps Provided By:



© Agridata, Inc. 2018

www.AgridataInc.com

**15-6N-5E**  
**Fulton County**  
**Illinois**



1/31/2018