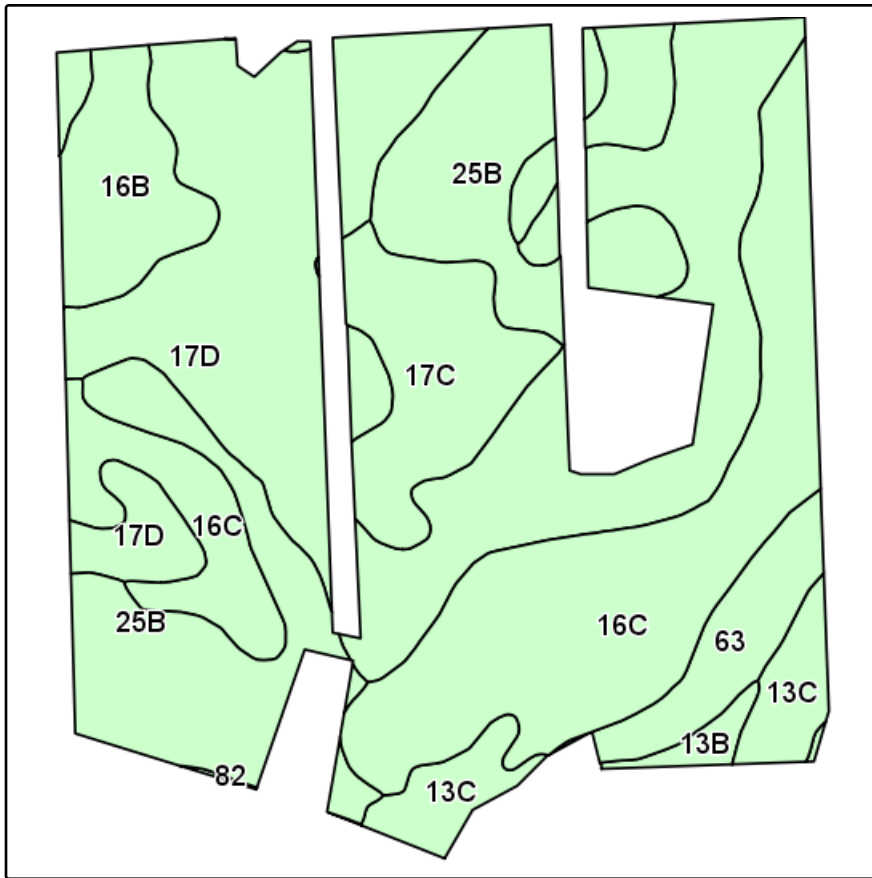
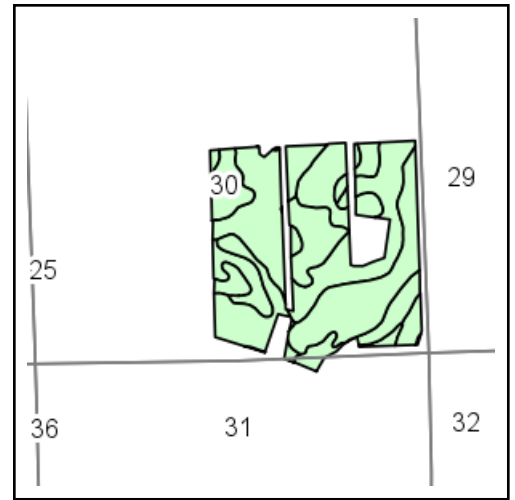


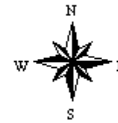
Soils Map



Field borders provided by Farm Service Agency as of 5/21/2008.
Soils data provided by USDA and NRCS.



State: **Michigan**
County: **Calhoun**
Location: **30-2S-5W**
Township: **Marengo**
Acres: **134.8**
Date: **6/8/2012**



Maps provided by:



©AgriData, Inc 2012
www.AgriDataInc.com

Code	Soil Description	Acres	Percent of field	Non-Irr Class	Irr Class	Soybeans	Soybeans Irrigated	Winter wheat	Corn	Corn Irrigated
17D	Boyer sandy loam, 12 to 18 percent slopes	47.3	35.1%	IVe				23	57	
16C	Oshtemo sandy loam, 6 to 12 percent slopes	34.4	25.5%	IIIe	IIIe	26	50	40	90	150
25B	Kalamazoo loam, 2 to 6 percent slopes	24.6	18.3%	Ile	Ile	30	55	39	99	160
17C	Boyer sandy loam, 6 to 12 percent slopes	9.8	7.2%	IIIe		23	45	28	69	148
16B	Oshtemo sandy loam, 0 to 6 percent slopes	6.9	5.1%	IIIs	IIIe	30	55	45	100	165
13C	Spinks loamy sand, 6 to 12 percent slopes	5.5	4.1%	IIIe	IIIe	23	45	28	69	148
63	Gilford fine sandy loam, gravelly substratum	5.1	3.8%	IIIw		34		46	91	
13B	Spinks loamy sand, 0 to 6 percent slopes	1.1	0.8%	IIIs	IIIs	27	50	31	77	165
82	Udipsamments and Udorthents, nearly level to steep	0.1	0.1%							
Weighted Average						17.8	31.1	32.9	78	94