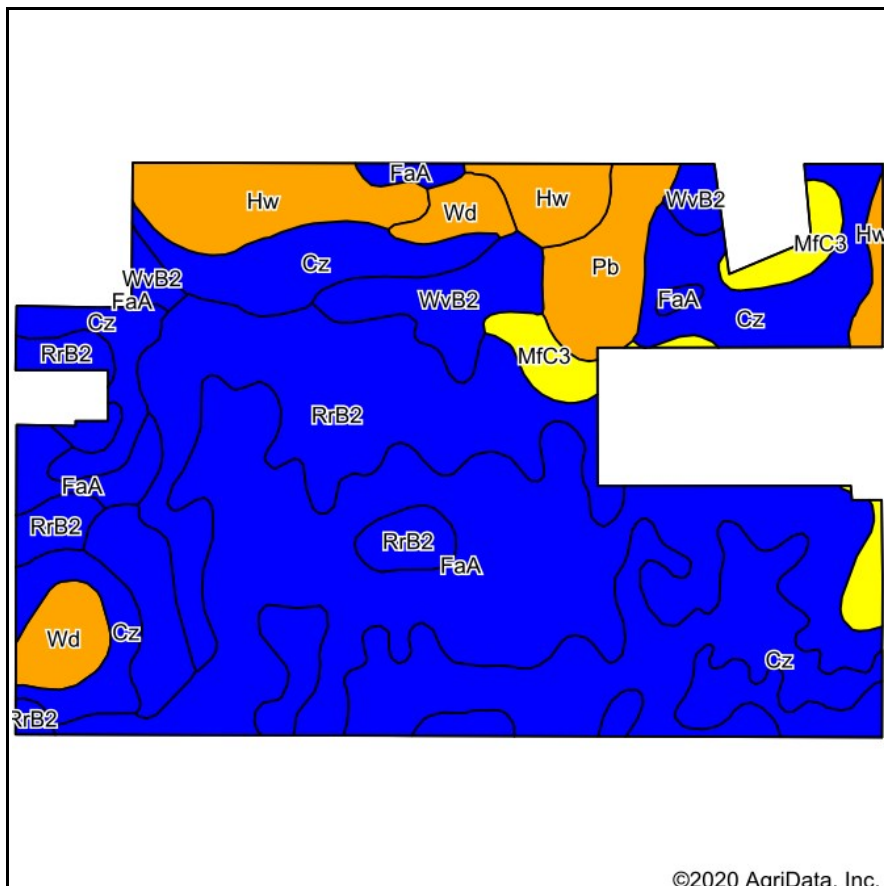
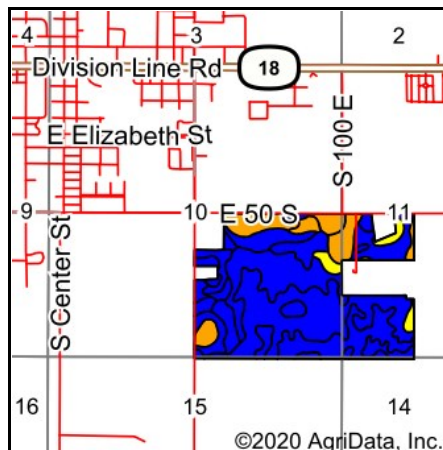


# Soils Map



Soils data provided by USDA and NRCS.

©2020 AgriData, Inc.



State: **Indiana**  
 County: **Carroll**  
 Location: **10-24N-1W**  
 Township: **Monroe**  
 Acres: **206.88**  
 Date: **12/7/2020**

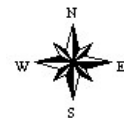


Maps Provided By:



© AgriData, Inc. 2020

www.AgriDataInc.com



Area Symbol: IN015, Soil Area Version: 25												
Code	Soil Description	Acres	Percent of field	Non-Irr Class Legend	Water Table	Non-Irr Class *c	Corn	Soybeans	Winter wheat	*n NCCPI Overall	*n NCCPI Soybeans	
FaA	Fincastle-Starks silt loams, 0 to 2 percent slopes	66.11	32.0%		0.5ft.	IIw	166	54	74	88	74	
Cz	Cyclone silty clay loam, 0 to 2 percent slopes	54.46	26.3%		0.6ft.	IIw	185	65	75	86	80	
RrB2	Rockfield-Williamstown complex, 1 to 6 percent slopes, eroded	36.16	17.5%		2.2ft.	Ile	133	47	60	69	54	
WvB2	Williamstown silt loam, 2 to 6 percent slopes, eroded	14.93	7.2%		1.5ft.	Ile	142	48	64	58	45	
Hw	Houghton muck, drained	14.60	7.1%		0ft.	IIIw	159	42	64	91	91	
Pb	Palms muck, drained	7.26	3.5%		0.7ft.	IIIw	158	43	63	91	90	
MfC3	Martinsville, till substratum-Miami clay loams, 6 to 12 percent slopes, severely eroded	6.95	3.4%		2.7ft.	Ive	121	43	58	66	45	
Wd	Wallkill silt loam	6.41	3.1%		0.2ft.	IIIw	165	49	66	93	81	
<b>Weighted Average</b>							<b>161.2</b>	<b>53.5</b>	<b>69.2</b>	<b>*n 81.7</b>	<b>*n 71</b>	

Soils data provided by USDA and NRCS.