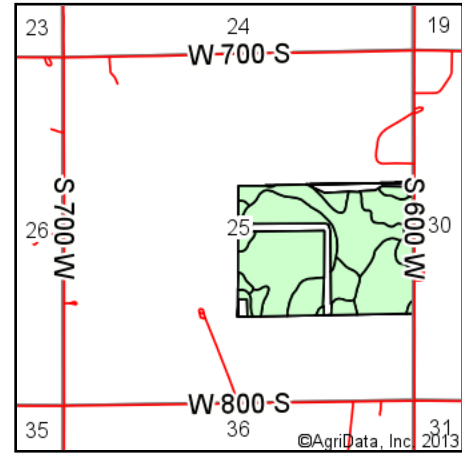
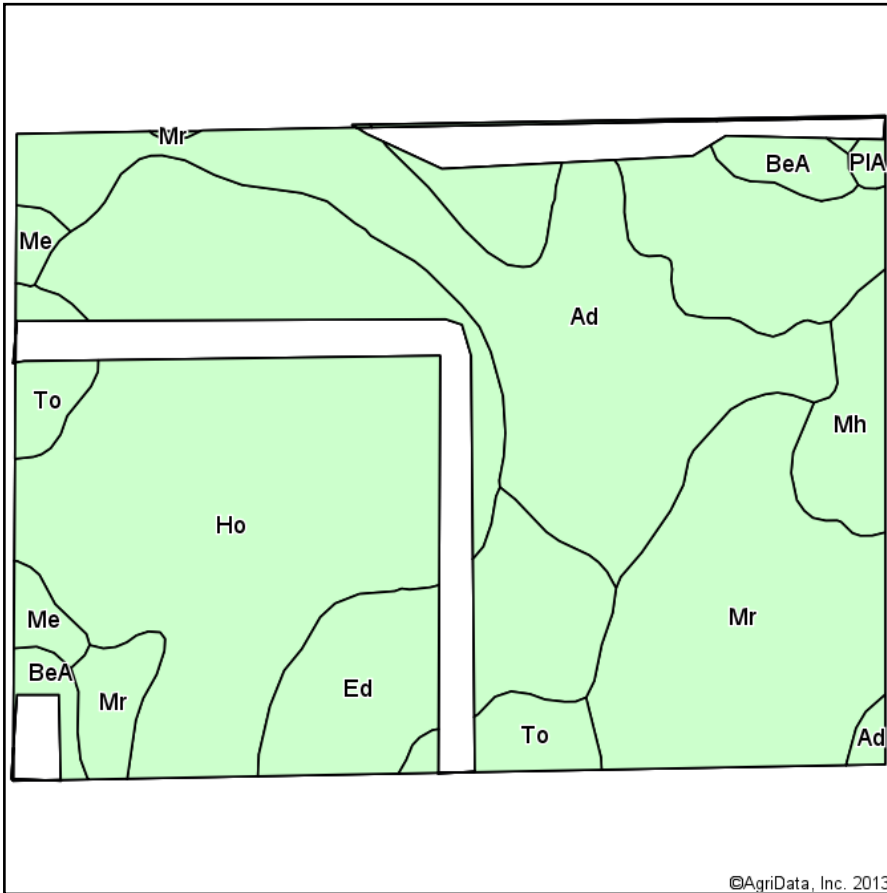
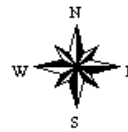


Soil Map



State: **Indiana**
 County: **Starke**
 Location: **25-32N-4W**
 Township: **Railroad**
 Acres: **109.03**
 Date: **1/8/2014**



Maps Provided By:

 CUSTOMIZED ONLINE MAPPING
 © AgriData, Inc. 2013 www.AgriDataInc.com

Soils data provided by USDA and NRCS.

©AgriData, Inc. 2013

Code	Soil Description	Acres	Percent of field	Non-Irr Class	Corn	Soybeans	Winter wheat
Ho	Houghton muck, drained	36.71	33.7%	IIIw	151	41	60
Mr	Morocco loamy sand	28.16	25.8%	IVs	100	28	45
Ad	Adrian muck, drained	22.40	20.5%	IIIw	146	40	59
Ed	Edwards muck, drained	10.34	9.5%	IVw	135	35	54
To	Toto muck, drained	3.71	3.4%	IVw	135	35	54
Mh	Maumee mucky sand	3.50	3.2%	IIIw	135	28	54
BeA	Brems sand, 0 to 3 percent slopes	2.36	2.2%	IVs	90	32	41
Me	Maumee sand	1.51	1.4%	IIIw	135	28	54
PIA	Plainfield sand, 0 to 1 percent slopes	0.34	0.3%	VI s	80	28	36
Weighted Average					132.5	35.8	54.4

Field borders provided by Farm Service Agency as of 5/21/2008. Aerial photography provided by Aerial Photography Field Office.