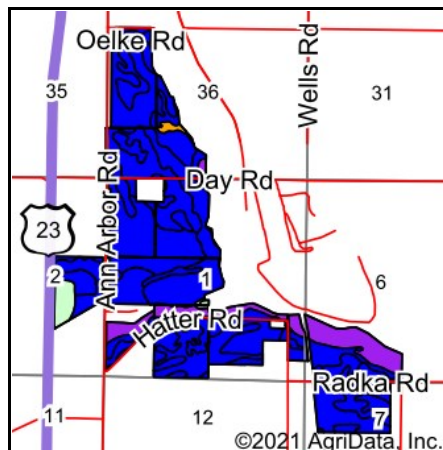
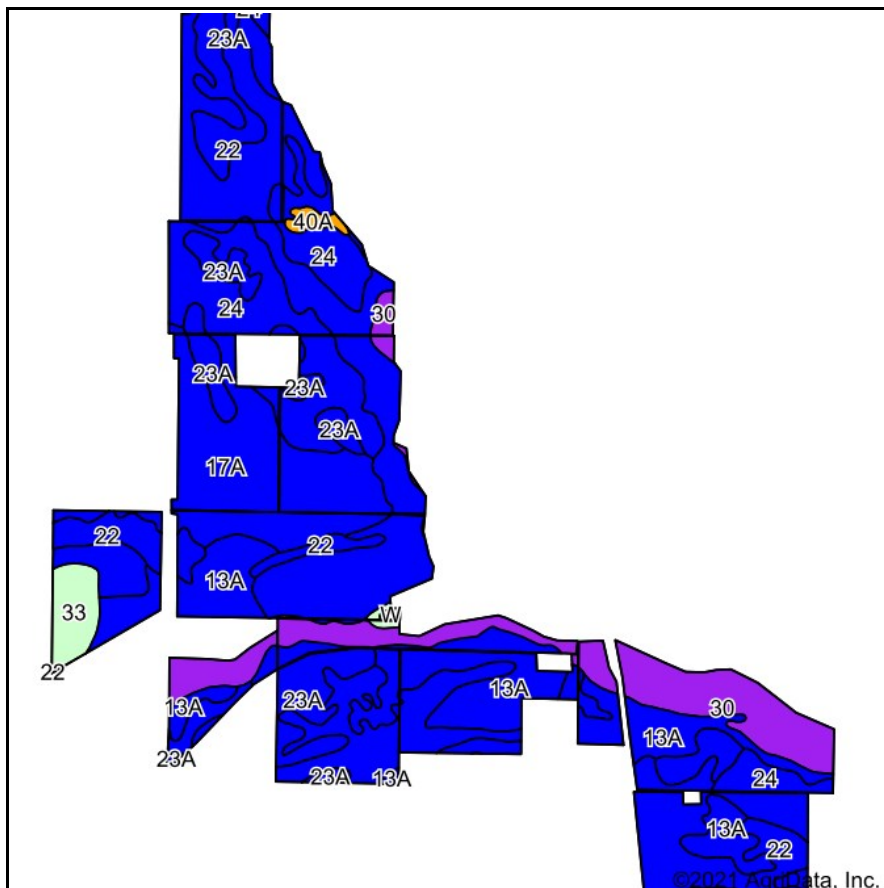
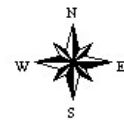


Soils Map



State: **Michigan**
 County: **Monroe**
 Location: **1-6S-6E**
 Township: **Dundee**
 Acres: **684.5**
 Date: **1/17/2021**



Soils data provided by USDA and NRCS.

© AgriData, Inc. 2021

www.AgrDataInc.com

Area Symbol: MI115, Soil Area Version: 18

Code	Soil Description	Acres	Percent of field	Non-Irr Class Legend	Water Table	Non-Irr Class *c	Alfalfa hay	Corn	Corn Irrigated	Corn silage	Corn silage Irrigated	Oats	Soybeans	Winter wheat	*n NCCPI Overall	*n NCCPI Soybeans
23A	Metamora sandy loam, 0 to 3 percent slopes	175.97	25.7%		1.5ft.	llw	4.8	125		20		100	40	60	62	55
22	Pewamo clay loam	129.90	19.0%		0ft.	llw	6	130		20		100	42	60	69	62
13A	Blount loam, Erie-Huron Lake Plain, 0 to 2 percent slopes	105.00	15.3%		0.7ft.	llw		138		17.7		53.6	45.5	62.4	57	50
24	Corunna sandy loam	94.33	13.8%		0ft.	llw	4.5	140		20		105	40	65	61	57
17A	Metamora-Corunna sandy loams, 0 to 3 percent slopes	90.78	13.3%		1.5ft.	llw	4.8	125		20		100	40	60	60	53
30	Sloan loam	69.72	10.2%		0.5ft.	V w									48	47
33	Pits-Aquents complex	13.54	2.0%		0ft.										2	1

Soils data provided by USDA and NRCS.



Code	Soil Description	Acres	Percent of field	Non-Irr Class Legend	Water Table	Non-Irr Class *c	Alfalfa hay	Corn	Corn Irrigated	Corn silage	Corn silage Irrigated	Oats	Soybeans	Winter wheat	*n NCCPI Overall	*n NCCPI Soybeans
40A	Thetford loamy sand, 0 to 3 percent slopes	3.32	0.5%		1.5ft.	Illw	3.8	85	148	14	22	65	32	35	53	35
51	Pits, quarries	1.35	0.2%		> 6.5ft.											
W	Water	0.59	0.1%		> 6.5ft.											
Weighted Average							3.6	114.3	0.7	17.1	0.1	81	36.2	53.5	*n 59.3	*n 53.4