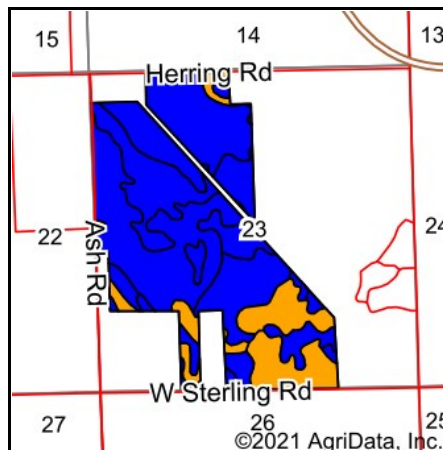
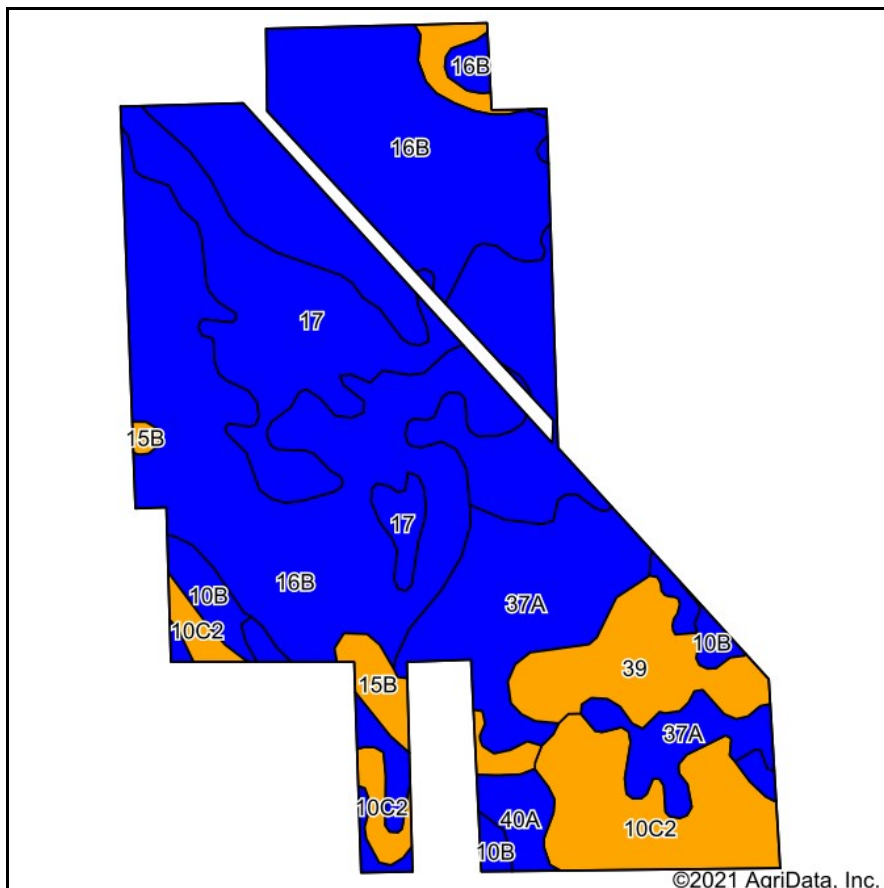
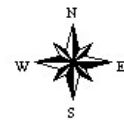


# Soils Map



State: **Michigan**  
 County: **Hillsdale**  
 Location: **23-5S-4W**  
 Township: **Litchfield**  
 Acres: **298.29**  
 Date: **2/19/2021**



Soils data provided by USDA and NRCS.

© AgriData, Inc. 2021

www.AgriDataInc.com

Area Symbol: MI059, Soil Area Version: 18

Code	Soil Description	Acres	Percent of field	Non-Irr Class Legend	Water Table	Restrictive Layer	Soil Drainage	Non-Irr Class *c	Irr Class *c	Corn	Corn Irrigated	Soybeans	Soybeans Irrigated	Winter wheat	*n NCCPI Soybeans
16B	Fox sandy loam, till plain, 2 to 6 percent slopes	132.11	44.3%		> 6.5ft.	2.7ft. (Strongly contrasting textural stratification)	Well drained	lle		98		36		48	59
17	Sebewa loam, disintegration moraine, 0 to 2 percent slopes	57.73	19.4%		0ft.	2.8ft. (Strongly contrasting textural stratification)	Poorly drained	llw							66
37A	Matherton loam, 0 to 3 percent slopes	36.32	12.2%		1.5ft.	> 6.5ft.	Somewhat poorly drained	llw		110		36		45	47
10C2	Hillsdale-Riddles complex, 6 to 12 percent slopes, eroded	27.78	9.3%		> 6.5ft.	> 6.5ft.	Well drained	lle		90		35		40	50
39	Gilford sandy loam, till plain, 0 to 2 percent slopes	17.29	5.8%		3ft.	> 6.5ft.	Poorly drained	lllw		146		33		59	21

Soils data provided by USDA and NRCS.

Code	Soil Description	Acres	Percent of field	Non-Irr Class Legend	Water Table	Restrictive Layer	Soil Drainage	Non-Irr Class *c	Irr Class *c	Corn	Corn Irrigated	Soybeans	Soybeans Irrigated	Winter wheat	*n NCCPI Soybeans
10B	Hillsdale-Riddles complex, 2 to 6 percent slopes	9.32	3.1%		> 6.5ft.	> 6.5ft.	Well drained	lle	lle	110	175	40	55	48	58
40A	Locke fine sandy loam, 0 to 3 percent slopes	8.43	2.8%		1.5ft.	> 6.5ft.	Somewhat poorly drained	llw		105		36		45	63
15B	Boyer loamy sand, 1 to 6 percent slopes	6.17	2.1%		> 6.5ft.	2.5ft. (Strongly contrasting textural stratification)	Well drained	lls	lle						32
16C2	Fox sandy loam, Huron Lobe, 6 to 12 percent slopes, eroded	3.14	1.1%		> 6.5ft.	2.6ft. (Strongly contrasting textural stratification)	Well drained	lle		89		29		43	50
<b>Weighted Average</b>										<b>81</b>	<b>5.5</b>	<b>28.1</b>	<b>1.7</b>	<b>37.1</b>	<b>*n 55.3</b>