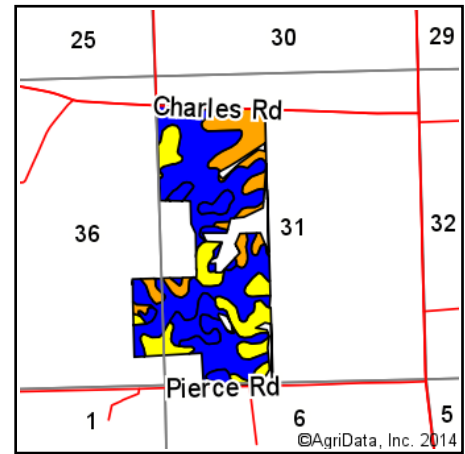
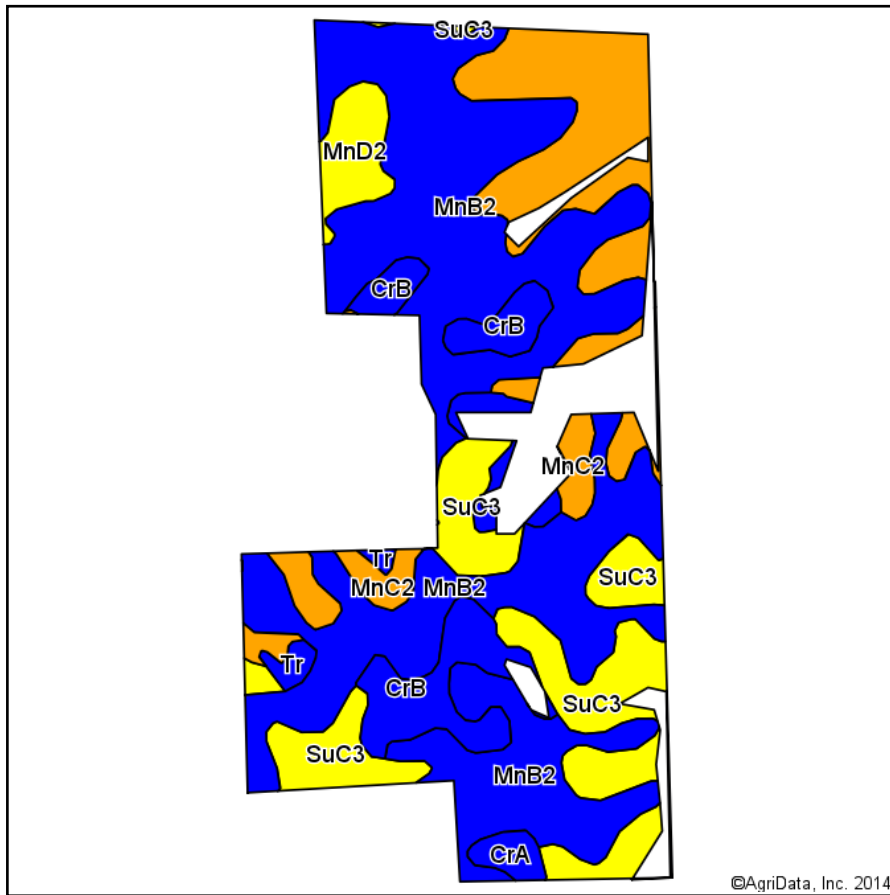
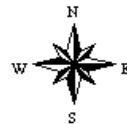


Soil Map



State: **Indiana**
 County: **Wayne**
 Location: **31-18N-13E**
 Township: **Perry**
 Acres: **179.12**
 Date: **4/29/2014**



Maps Provided By:

 CUSTOMIZED ONLINE MAPPING
 © AgriData, Inc. 2014 www.AgriDataInc.com

Area Symbol: IN177, Soil Area Version: 15

Code	Soil Description	Acres	Percent of field	Non-Irr Class Legend	Non-Irr Class	Corn	Soybeans	Winter wheat	In. Corn
MnB2	Miami silt loam, 2 to 6 percent slopes, eroded	93.67	52.3%		Ile				142
MnC2	Miami silt loam, 6 to 12 percent slopes, eroded	30.71	17.1%		IIle				132
SuC3	Strawn clay loam, 6 to 12 percent slopes, severely eroded	29.06	16.2%		IVe	125	44	56	125
CrB	Crosby-Celina silt loams, 1 to 4 percent slopes	16.76	9.4%		Ile	137	46	62	137
MnD2	Miami silt loam, 12 to 18 percent slopes, eroded	5.41	3.0%		IVe	115	40	58	115
CrA	Crosby silt loam, 0 to 2 percent slopes	1.97	1.1%		IIlw	140	46	63	140
Tr	Treaty silty clay loam	1.54	0.9%		IIlw	185	53	74	185
Weighted Average						39.7	13.6	18	136.6

Area Symbol: IN177, Soil Area Version: 15

Field borders provided by Farm Service Agency as of 5/21/2008. Aerial photography provided by Aerial Photography Field Office.