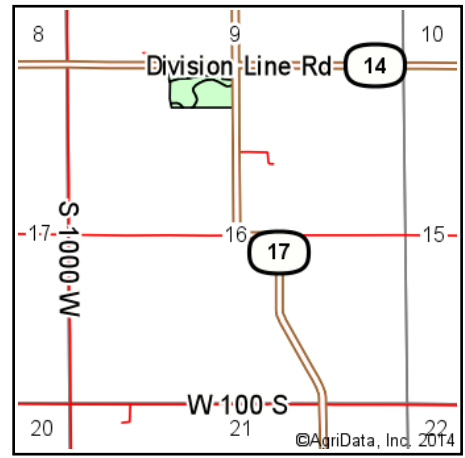
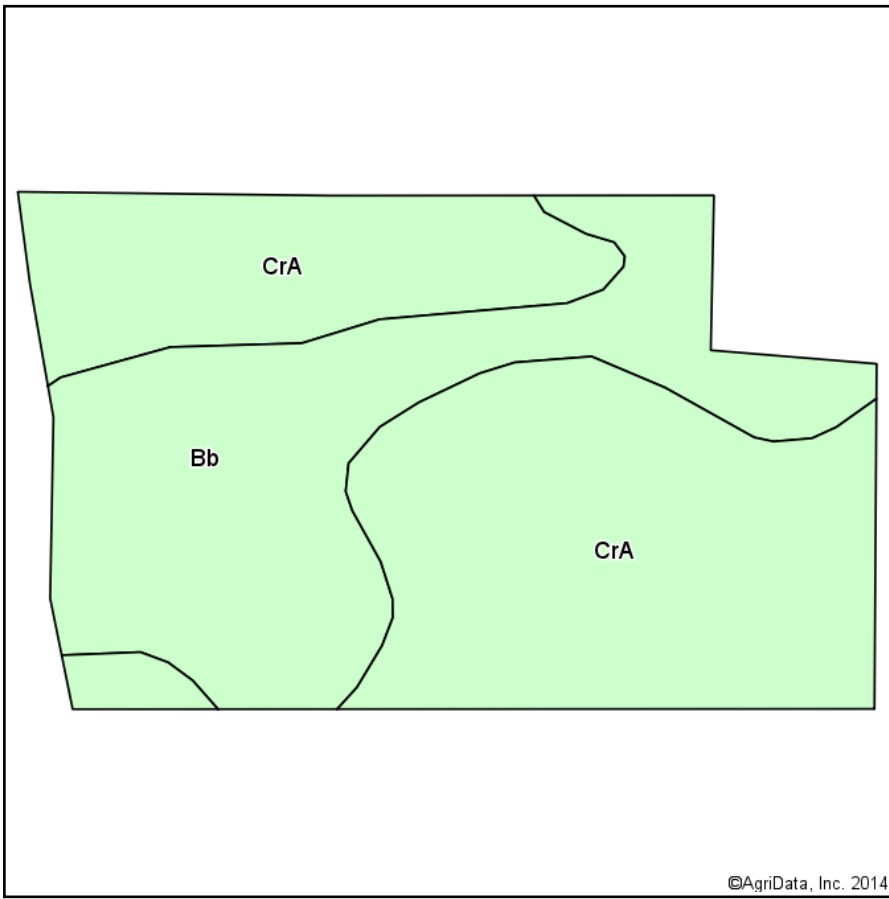
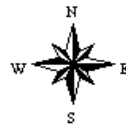


Soil Map



State: **Indiana**
County: **Fulton**
Location: **16-30N-1E**
Township: **Union**
Acres: **14.16**
Date: **12/17/2014**



Maps Provided By:

 **surety**[®]
CUSTOMIZED ONLINE MAPPING

© AgriData, Inc. 2014 www.AgriDataInc.com

Area Symbol: IN049, Soil Area Version: 16

Code	Soil Description	Acres	Percent of field	Non-Irr Class	Soybeans	Corn	Winter wheat
CrA	Crosier loam, 0 to 2 percent slopes	8.61	60.8%	IIw	50	154	69
Bb	Barry loam	5.55	39.2%	IIw	49	175	70
Weighted Average					49.6	162.2	69.4

Area Symbol: IN049, Soil Area Version: 16

Field borders provided by Farm Service Agency as of 5/21/2008. Aerial photography provided by Aerial Photography Field Office.