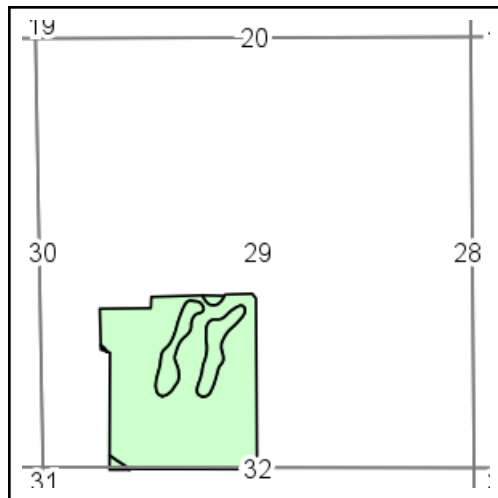
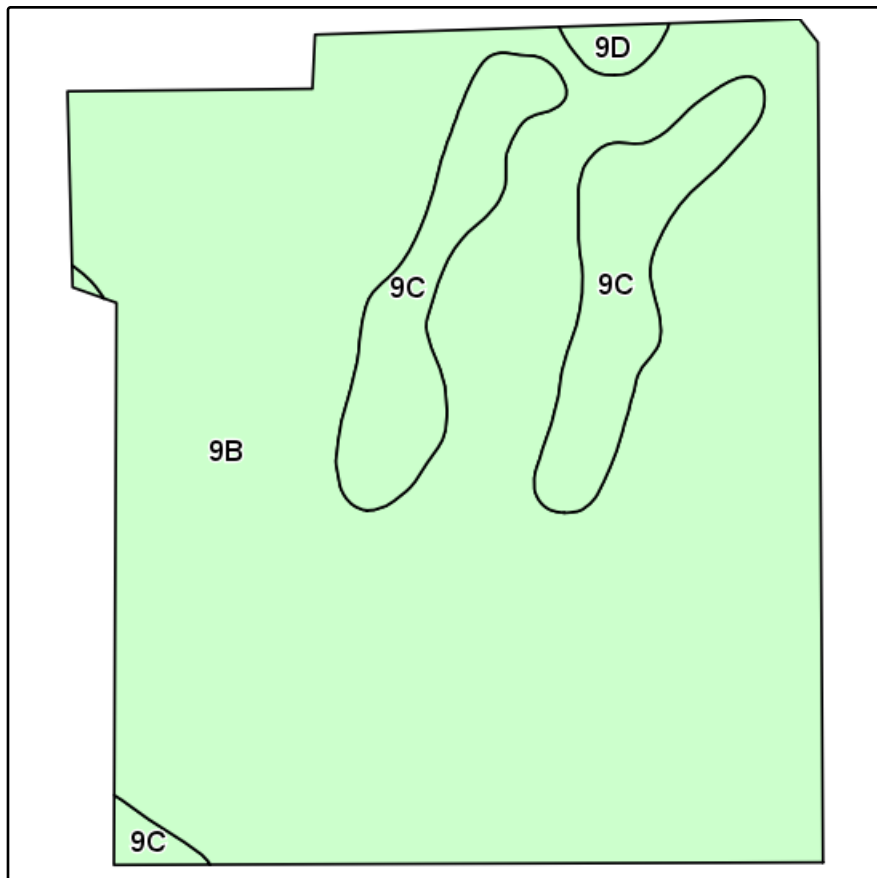
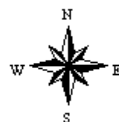


Soils Map



State: **Michigan**
 County: **Cass**
 Location: **29-5S-16W**
 Township: **Silver Creek**
 Acres: **85.9**
 Date: **10/12/2012**

Field borders provided by Farm Service Agency as of 5/21/2008.
Soils data provided by USDA and NRCS.



Maps provided by:



©AgriData, Inc 2012
www.AgriDataInc.com

Code	Soil Description	Acres	Percent of field	Non-Irr Class	Irr Class	Corn	Corn Irrigated	Soybeans	Soybeans Irrigated	Winter wheat
9B	Kalamazoo loam, 2 to 6 percent slopes	74.7	86.9%	Ile	Ile	100	175	30	55	40
9C	Kalamazoo loam, 6 to 12 percent slopes	10.6	12.3%	IIIe		85		27		38
9D	Kalamazoo loam, 12 to 18 percent slopes	0.6	0.7%	IVe		65		24		36
Weighted Average						97.8	152.1	29.6	47.8	39.7