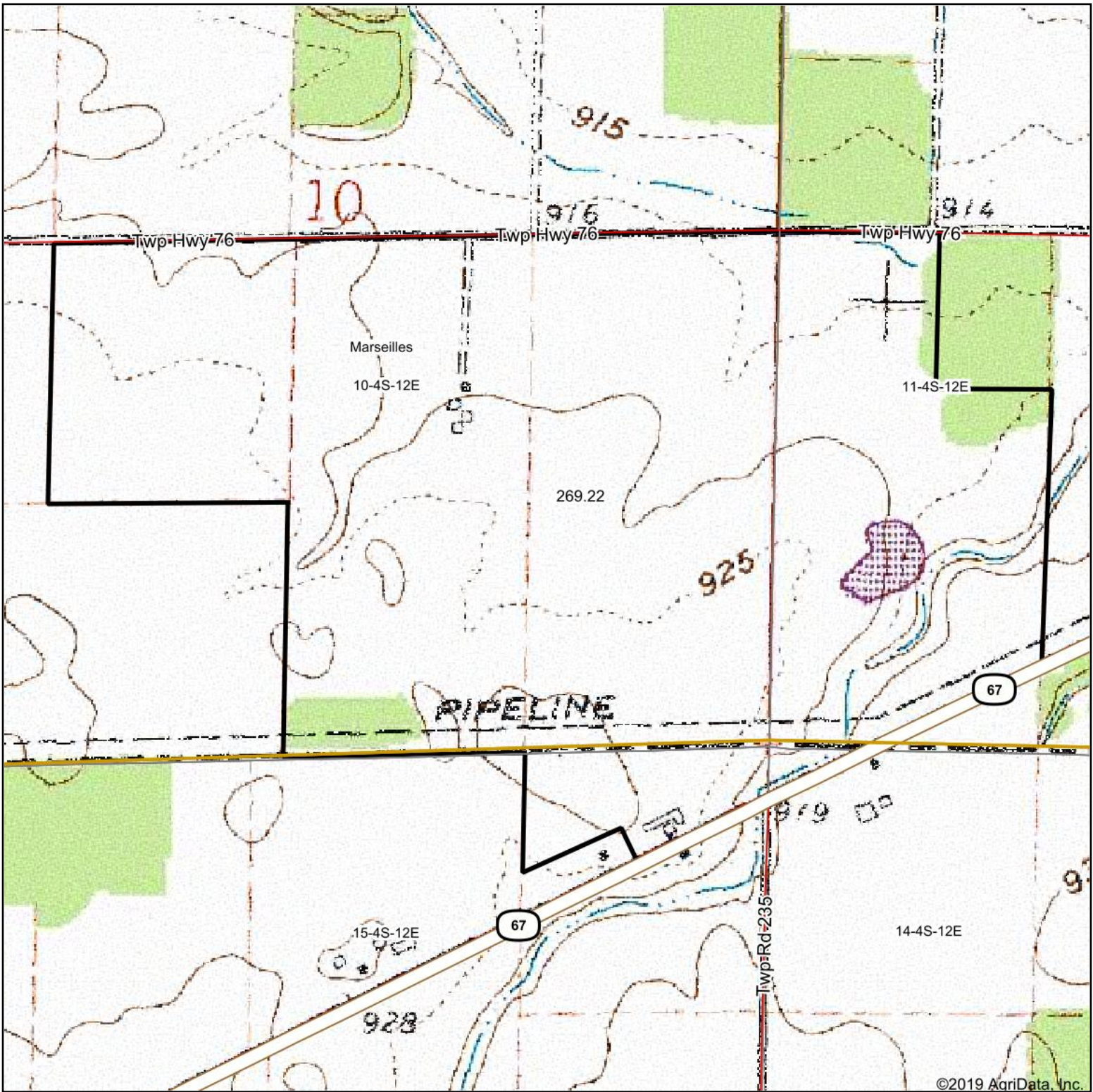
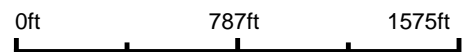


Topography Map

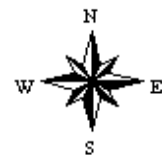


©2019 AgriData, Inc.

map center: 40° 42' 17.43, -83° 27' 51.59



10-4S-12E
Wyandot County
Ohio



7/13/2019