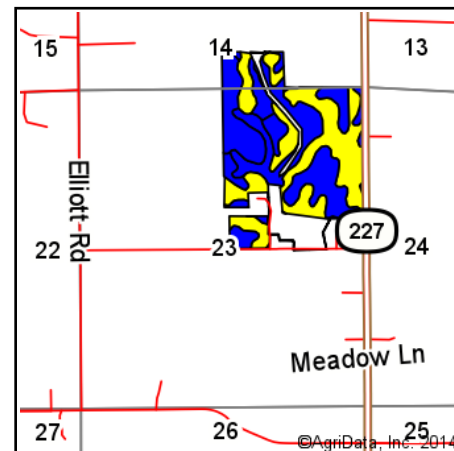
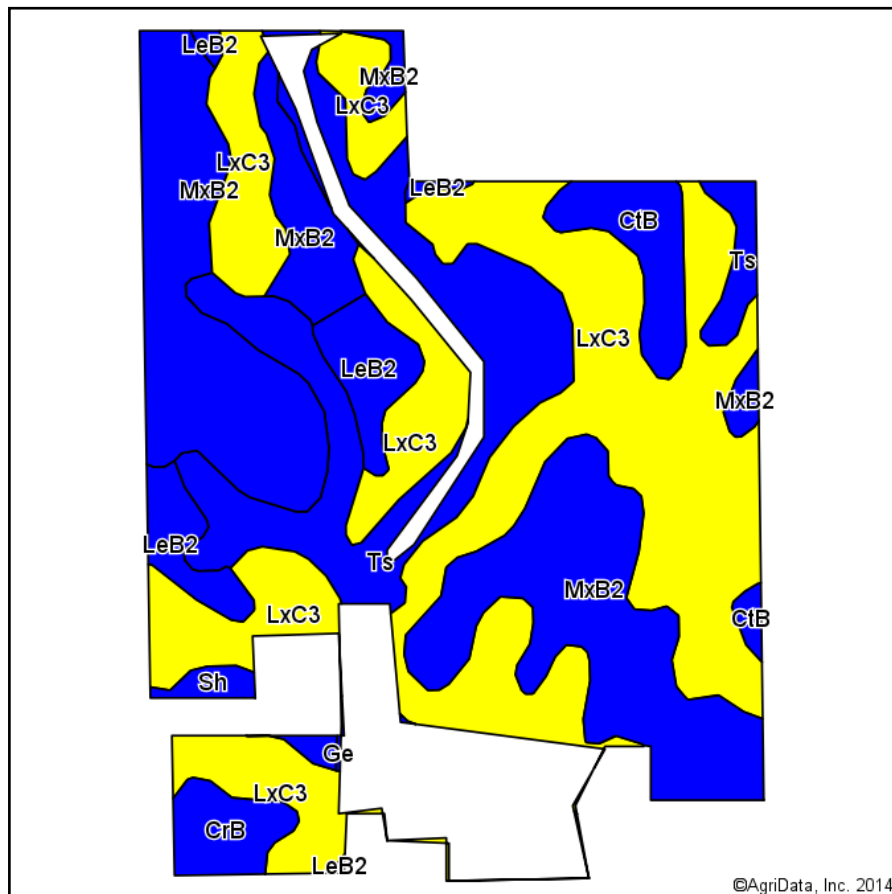
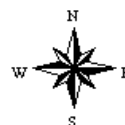


Soil Map



State: **Indiana**
 County: **Wayne**
 Location: **23-15N-1W**
 Township: **Franklin**
 Acres: **152.94**
 Date: **4/29/2014**



Maps Provided By:

 CUSTOMIZED ONLINE MAPPING
 © AgriData, Inc. 2014 www.AgriDataInc.com

Area Symbol: IN177, Soil Area Version: 15

Code	Soil Description	Acres	Percent of field	Non-Irr Class Legend	Non-Irr Class	Corn	Soybeans	Winter wheat	In. Corn
LxC3	Losantville clay loam, stony subsoil, 6 to 12 percent slopes, severely eroded	64.56	42.2%		IVe	105	37	47	105
MxB2	Miami-Crosby-Losantville silt loams, stony subsoil, 2 to 6 percent slopes, eroded	45.46	29.7%		IIw	134	46	60	134
Ts	Treaty silty clay loam, stony subsoil	24.62	16.1%		IIw	185	53	74	185
LeB2	Losantville loam, stony subsoil, 2 to 6 percent slopes, eroded	7.35	4.8%		IIe	125	44	56	125
CtB	Crosby-Miami silt loams, stony subsoil, 1 to 3 percent slopes	5.73	3.7%		IIe	142	48	64	142
CrB	Crosby-Celina silt loams, 1 to 4 percent slopes	3.58	2.3%		IIe	137	46	62	137
Sh	Shoals silt loam, occasionally flooded	1.50	1.0%		IIw	135	44	61	135
Ge	Genesee silt loam, occasionally flooded	0.14	0.1%		IIw	125	44	63	125
Weighted Average						129.9	43.3	56.8	129.9

Area Symbol: IN177, Soil Area Version: 15

Field borders provided by Farm Service Agency as of 5/21/2008. Aerial photography provided by Aerial Photography Field Office.