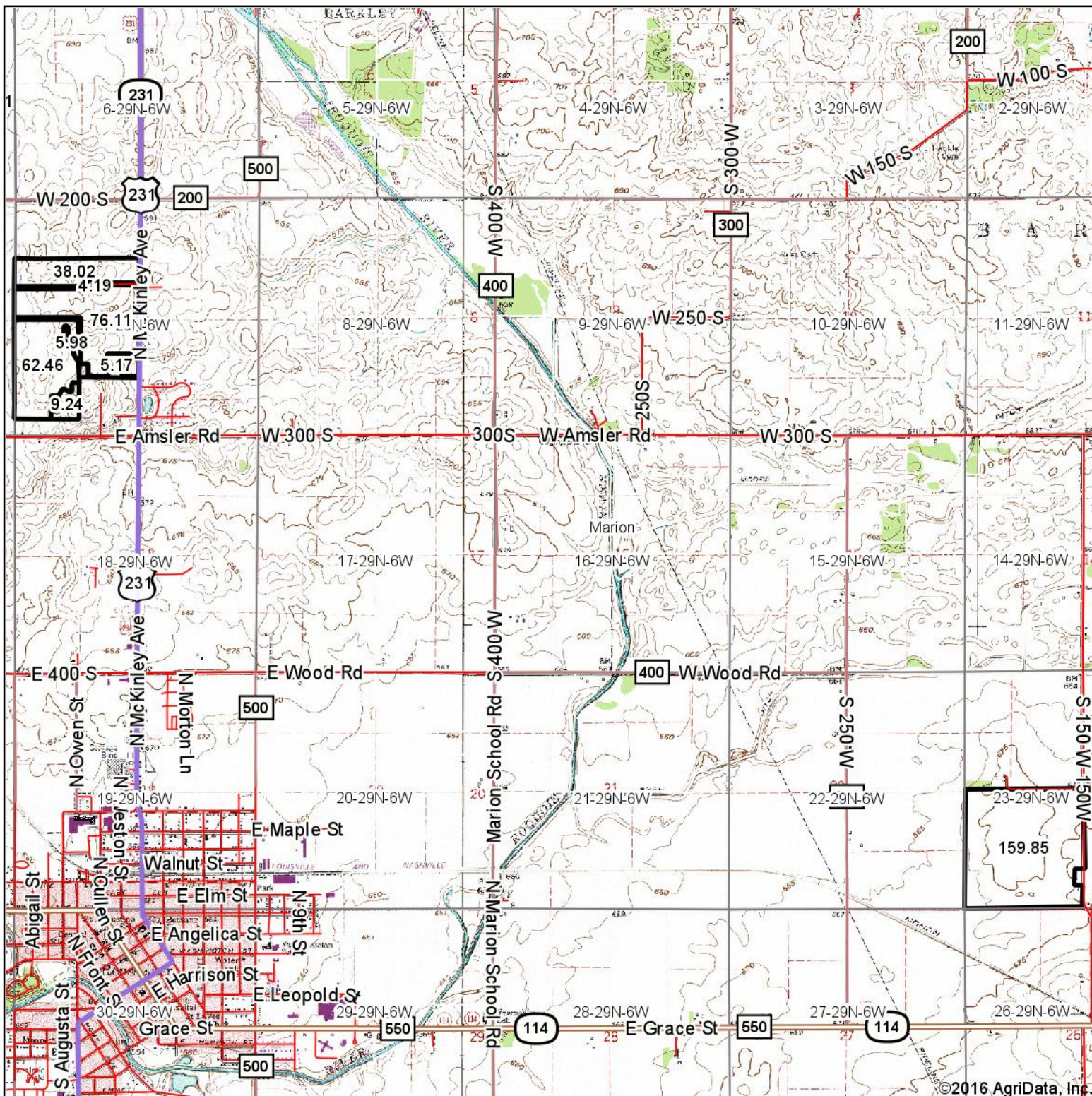
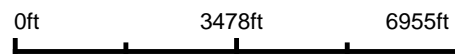


Topography Map



map center: 40° 57' 46.24, -87° 7' 4.86

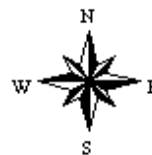


Maps Provided By:



© AgriData, Inc. 2016 www.AgriDataInc.com

16-29N-6W
Jasper County
Indiana



11/15/2016