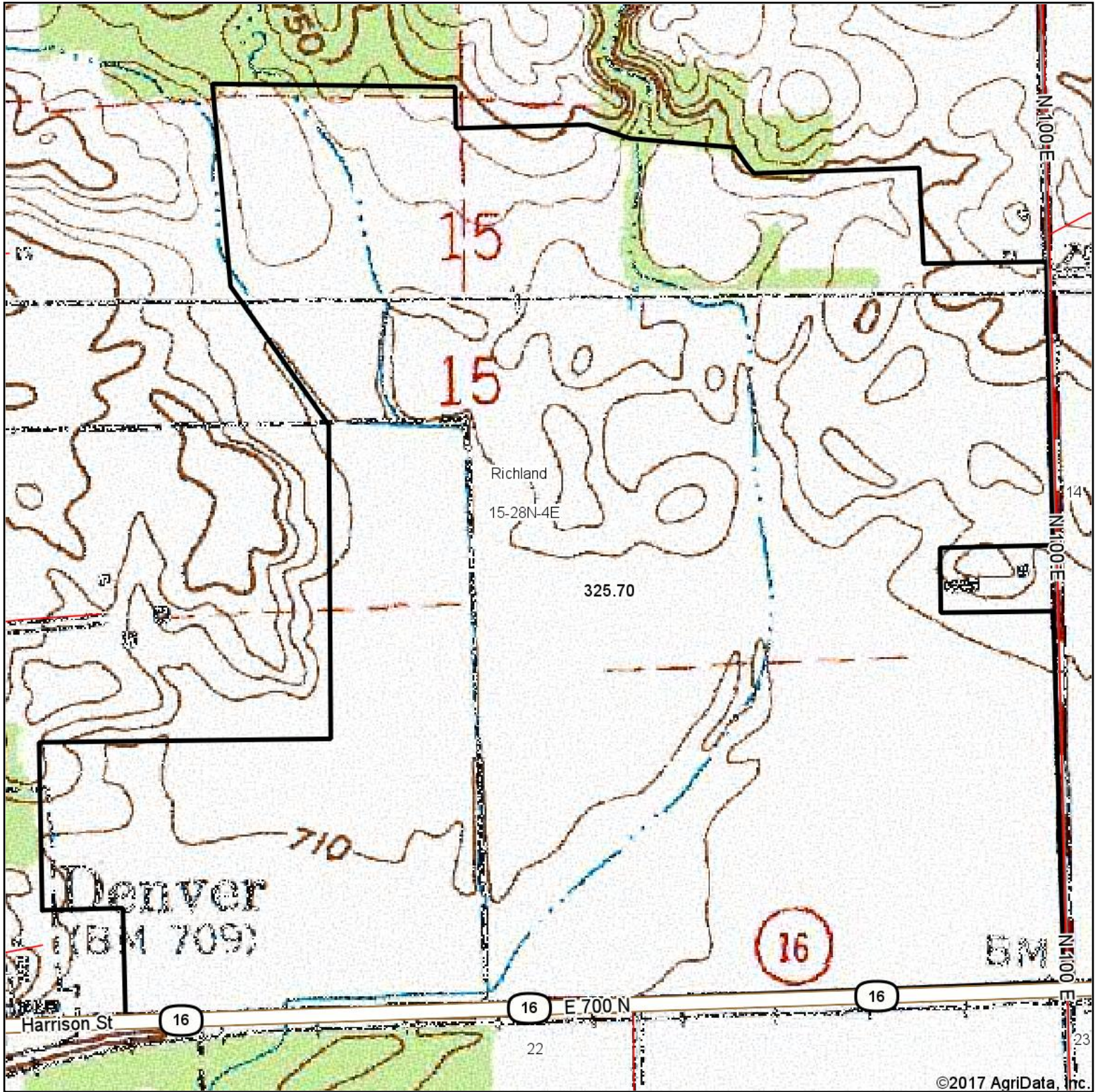
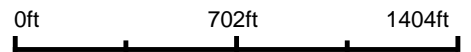


Topography Map



©2017 AgriData, Inc.

map center: 40° 52' 18.9, -86° 3' 49.96



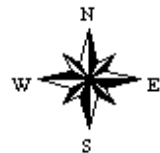
Maps Provided By:



© AgriData, Inc. 2017

www.AgriDataInc.com

15-28N-4E
Miami County
Indiana



2/12/2017