
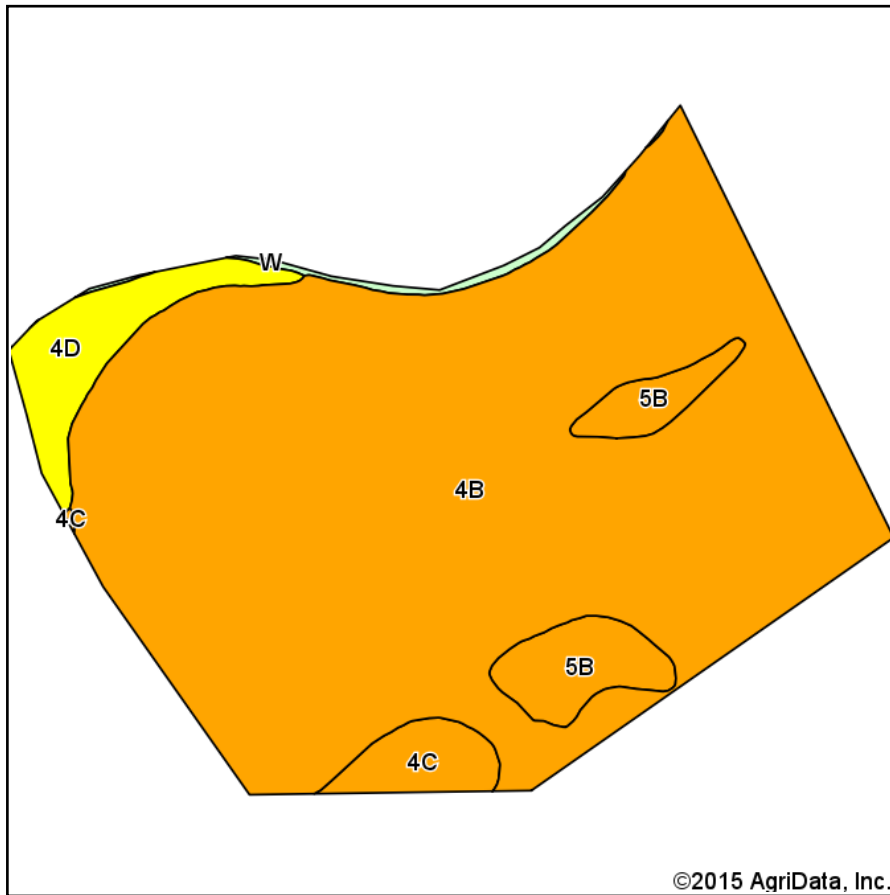
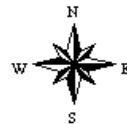


# Soil Map



State: **Michigan**  
 County: **St Joseph**  
 Location: **27-7S-12W**  
 Township: **Constantine**  
 Acres: **107.16**  
 Date: **2/23/2015**



Maps Provided By:  
  
 CUSTOMIZED ONLINE MAPPING  
 © AgriData, Inc. 2014 www.AgriDataInc.com

## Area Symbol: MI149, Soil Area Version: 7

Code	Soil Description	Acres	Percent of field	Non-Irr Class Legend	Non-Irr Class	Irr Class	Alfalfa hay	Alfalfa hay Irrigated	Corn	Corn silage	Oats	Soybeans	Winter wheat
4B	Oshtemo sandy loam, 0 to 6 percent slopes	92.64	86.5%		IIIIs	IIIIs							
5B	Spinks loamy sand, 0 to 6 percent slopes	5.58	5.2%		IIIIs	IIIIs							
4D	Oshtemo sandy loam, 12 to 18 percent slopes	5.28	4.9%		IVe		2.5	6	80	13	70	21	35
4C	Oshtemo sandy loam, 6 to 12 percent slopes	2.79	2.6%		IIIle	IIIle							
W	Water	0.87	0.8%										
Weighted Average							0.1	0.3	3.9	0.6	3.4	1	1.7

Area Symbol: MI149, Soil Area Version: 7

Soils data provided by USDA and NRCS.