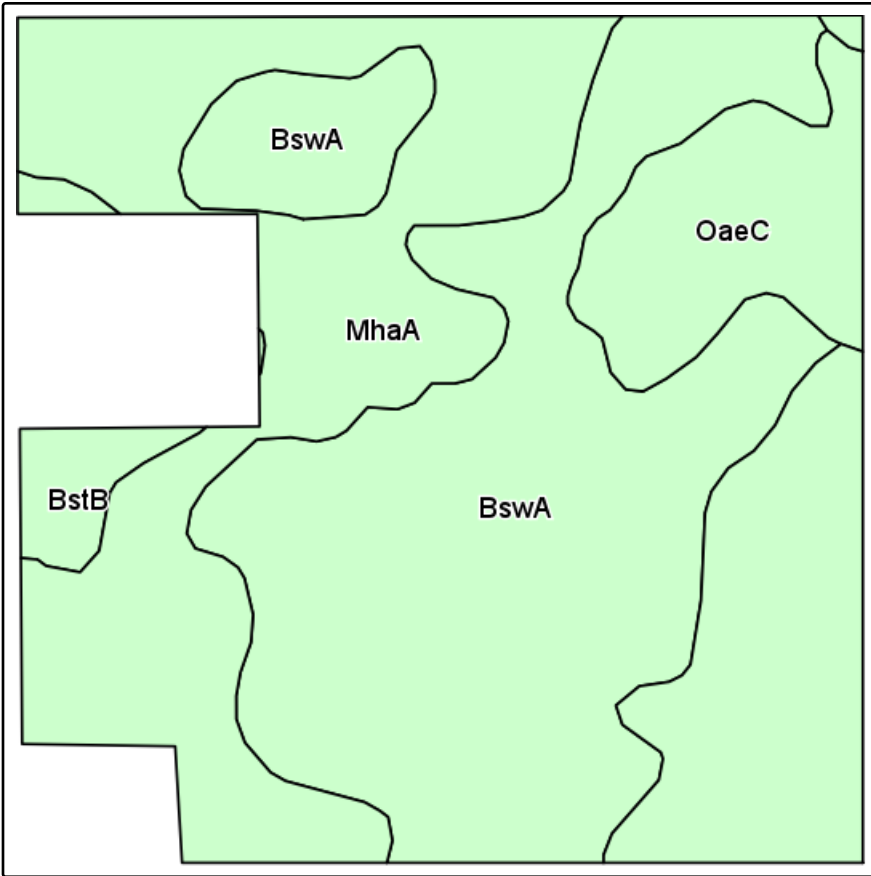
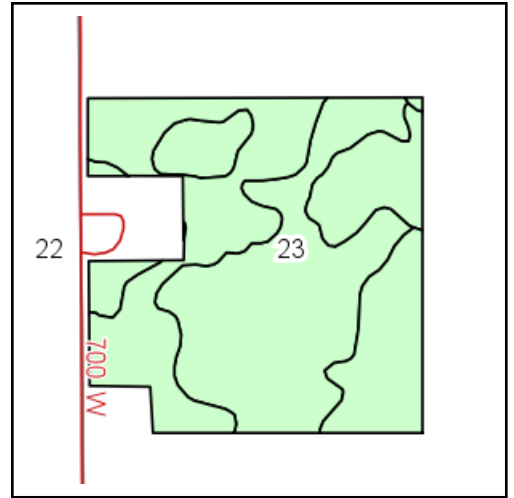


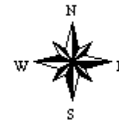
Soils Map



Field borders provided by Farm Service Agency as of 5/21/2008.
Soils data provided by USDA and NRCS.



State: **Indiana**
County: **Pulaski**
Location: **23-31N-3W**
Township: **Rich Grove**
Acres: **36.10**
Date: **9/24/2013**



Maps provided by:



©AgriData, Inc 2013
www.AgriDataInc.com

| Code | Soil Description | Acres | Percent of field | Non-Irr Class | Corn | Soybeans | Winter wheat |
|-------------------------|---|-------|------------------|---------------|--------------|-------------|--------------|
| BswA | Brems-Morocco loamy fine sands, 0 to 1 percent slopes | 16.18 | 44.8% | IVs | 98 | 31 | 44 |
| MhaA | Maumee loamy fine sand, 0 to 1 percent slopes | 15.58 | 43.2% | IIIw | 133 | 28 | 54 |
| OaeC | Oakville fine sand, 5 to 12 percent slopes | 3.36 | 9.3% | VIIs | 73 | 26 | 33 |
| BstB | Brems loamy fine sand, 1 to 4 percent slopes | 0.98 | 2.7% | IVs | 97 | 33 | 44 |
| Weighted Average | | | | | 110.8 | 29.3 | 47.3 |