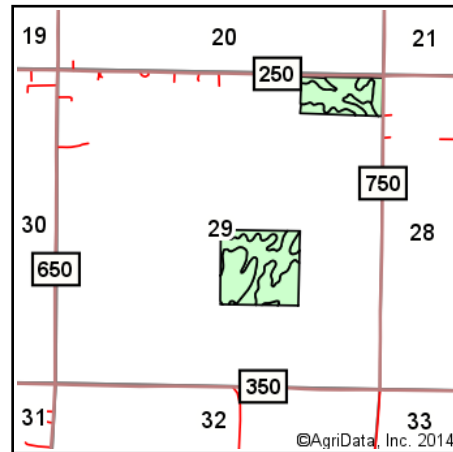
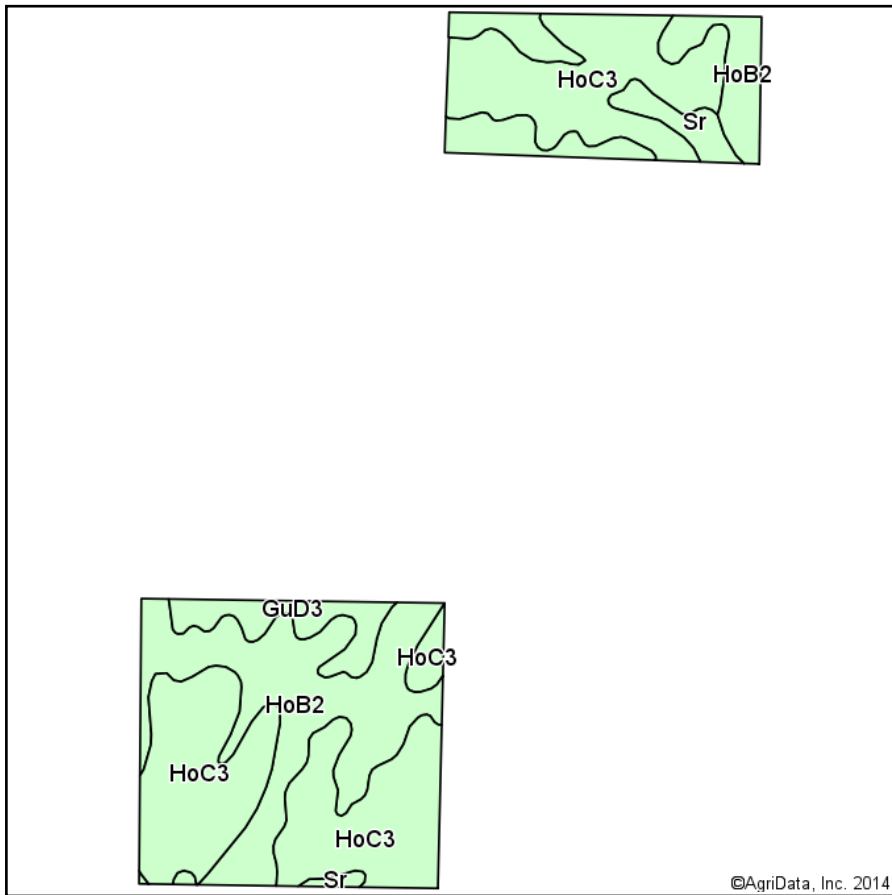
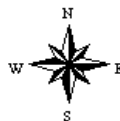


Soil Map



State: **Indiana**
 County: **Gibson**
 Location: **29-2S-9W**
 Township: **Center**
 Acres: **58.12**
 Date: **3/14/2014**



Maps Provided By:

 CUSTOMIZED ONLINE MAPPING
 © AgriData, Inc. 2014 www.AgriDataInc.com

Area Symbol: IN051, Soil Area Version: 14

Code	Soil Description	Acre s	Percent of field	Non-Irr Class	Corn	Soybeans	Winter wheat	In. Corn
HoC3	Hosmer silt loam, 6 to 12 percent slopes, severely eroded	30.84	53.1%	IVe	115	40	52	115
HoB2	Hosmer silt loam, 2 to 6 percent slopes, eroded	21.94	37.7%	Ile	130	46	59	130
GuD3	Gudgel silt loam, 12 to 18 percent slopes, severely eroded	3.24	5.6%	VIe	95	33	43	95
Sr	Stendal silt loam, frequently flooded	2.10	3.6%	IIw	125	40		125
Weighted Average					119.9	41.9	52.3	119.9

Area Symbol: IN051, Soil Area Version: 14

Field borders provided by Farm Service Agency as of 5/21/2008. Aerial photography provided by Aerial Photography Field Office.