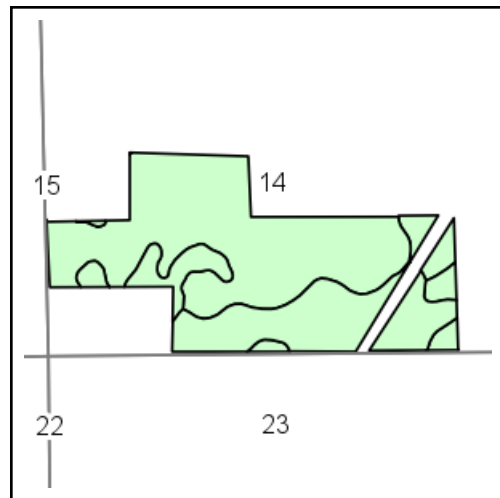
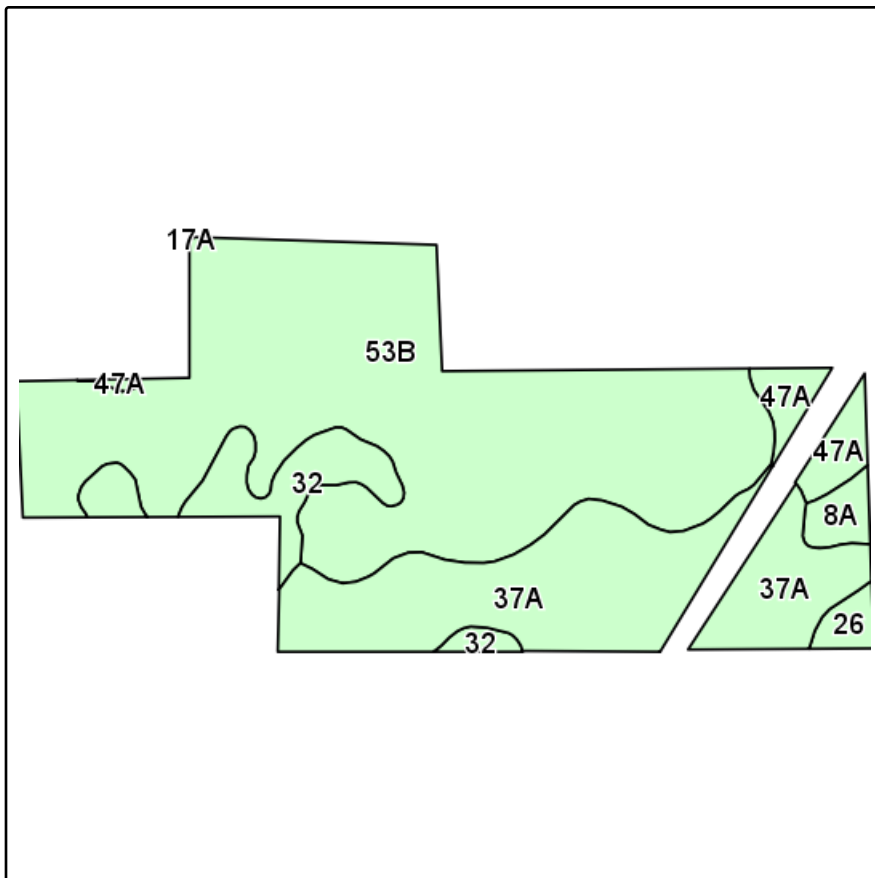
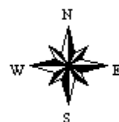


# Soils Map



State: **Michigan**  
 County: **Van Buren**  
 Location: **14-2S-16W**  
 Township: **Bangor**  
 Acres: **109.3**  
 Date: **3/12/2013**

Field borders provided by Farm Service Agency as of 5/21/2008.  
Soils data provided by USDA and NRCS.



Maps provided by:



©AgriData, Inc 2012  
www.AgriDataInc.com

Code	Soil Description	Acres	Percent of field	Non-Irr Class	Corn	Corn Irrigated	Soybeans	Winter wheat
53B	Capac loam, 1 to 5 percent slopes	65.8	60.2%	Ile	110	155	36	62
37A	Thetford loamy sand, 0 to 2 percent slopes	28.1	25.7%	IIIw	85	148	32	35
32	Colwood silt loam	8.1	7.4%	IIw	140		45	65
47A	Selfridge loamy sand, 0 to 3 percent slopes	4	3.7%	IIIw	110		35	42
8A	Morocco loamy sand, 0 to 2 percent slopes	1.8	1.7%	IVs	80		28	36
26	Gilford sandy loam	1.4	1.2%	Vw				
<b>Weighted Average</b>					<b>103.9</b>	<b>131.3</b>	<b>35</b>	<b>53.3</b>