Topography Map

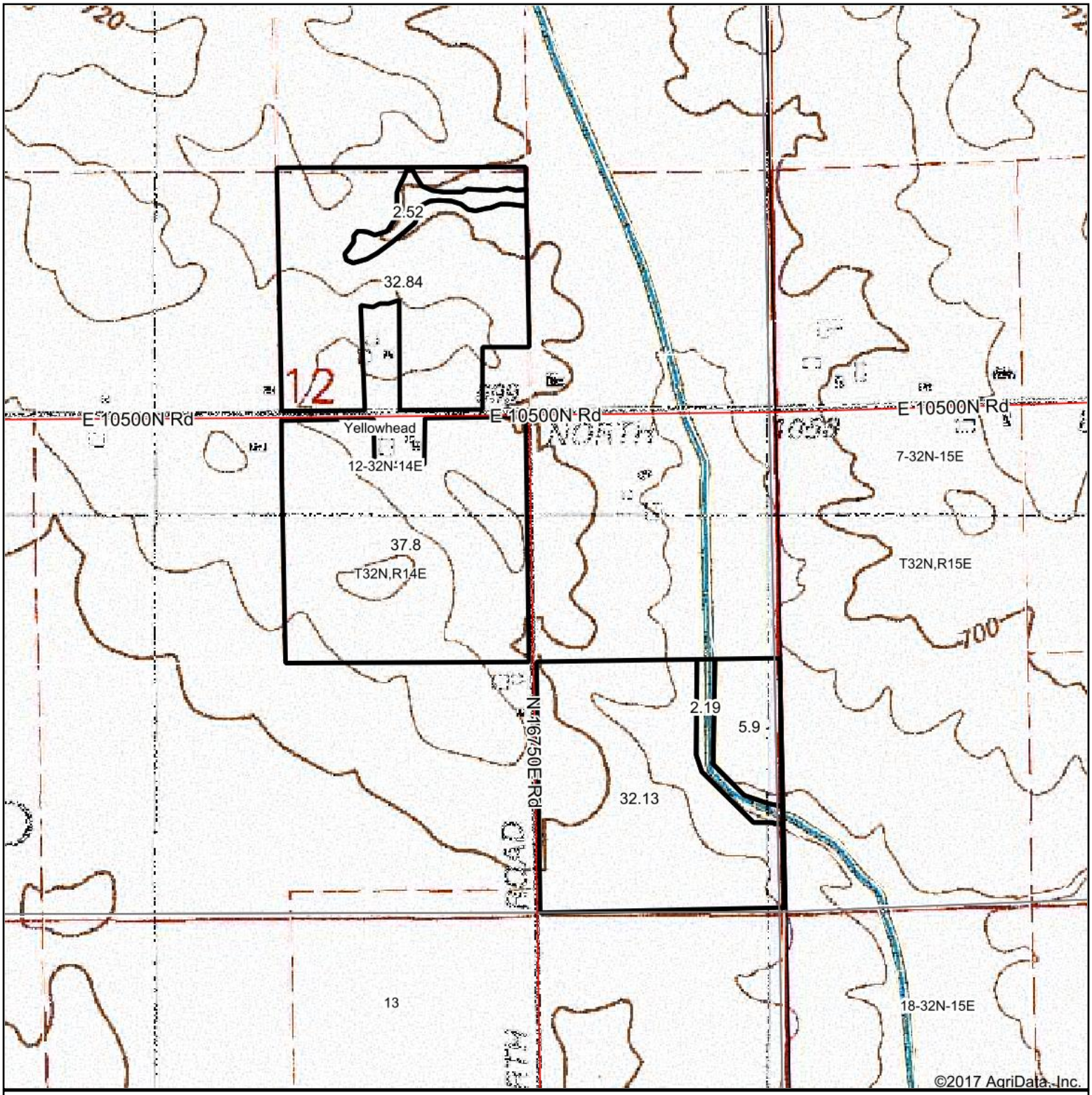

Ceres Partners

Maps Provided By:

surety® CUSTOMIZED ONLINE MAPPING

© AgriData, Inc. 2017 www.AgriDataInc.com

map center: 41° 16' 21.37, -87° 33' 12.96

0ft 830ft 1660ft

12-32N-14E
Kankakee County
Illinois

N W E S

11/27/2017

Field borders provided by Farm Service Agency as of 5/21/2008. Soils data provided by University of Illinois at Champaign-Urbana.

Topography Map

Ceres Partners

Maps Provided By:

surety® CUSTOMIZED ONLINE MAPPING

© AgriData, Inc. 2021 www.AgriDataInc.com

map center: 41° 12' 19.63, -87° 32' 55.01

0ft 447ft 894ft

1-31N-14E
Kankakee County
Illinois

N W E S

8/12/2021

Topography Map

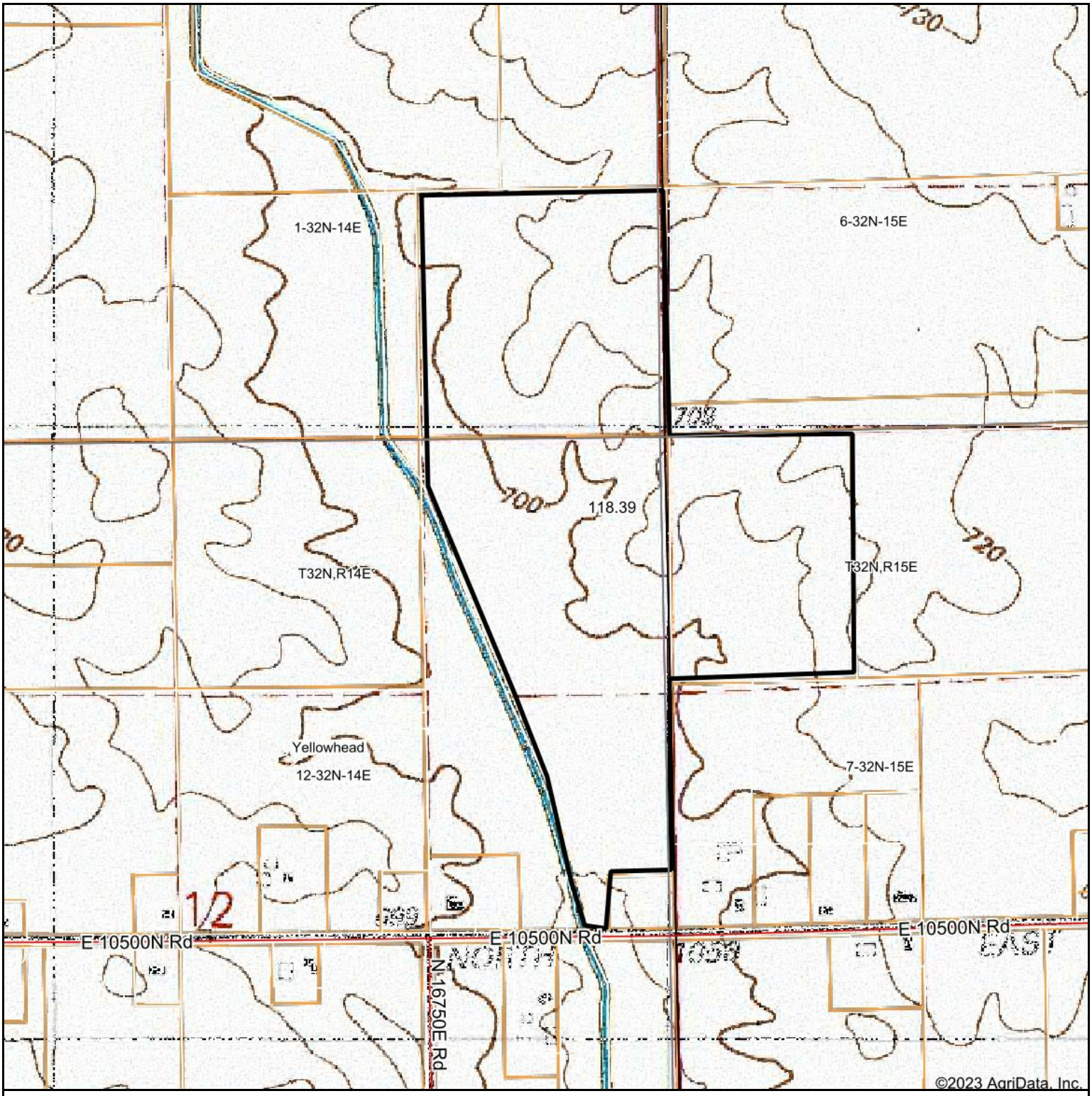

Map Center: 41° 16' 49.08, -87° 33' 6.19

0ft 831ft 1661ft

12-32N-14E
Kankakee County
Illinois

N
W E
S

9/21/2023

Ceres Partners

Maps Provided By:
surety® CUSTOMIZED ONLINE MAPPING

© AgriData, Inc. 2023 www.AgriDataInc.com

Field borders provided by Farm Service Agency as of 5/21/2008.

Topography Map

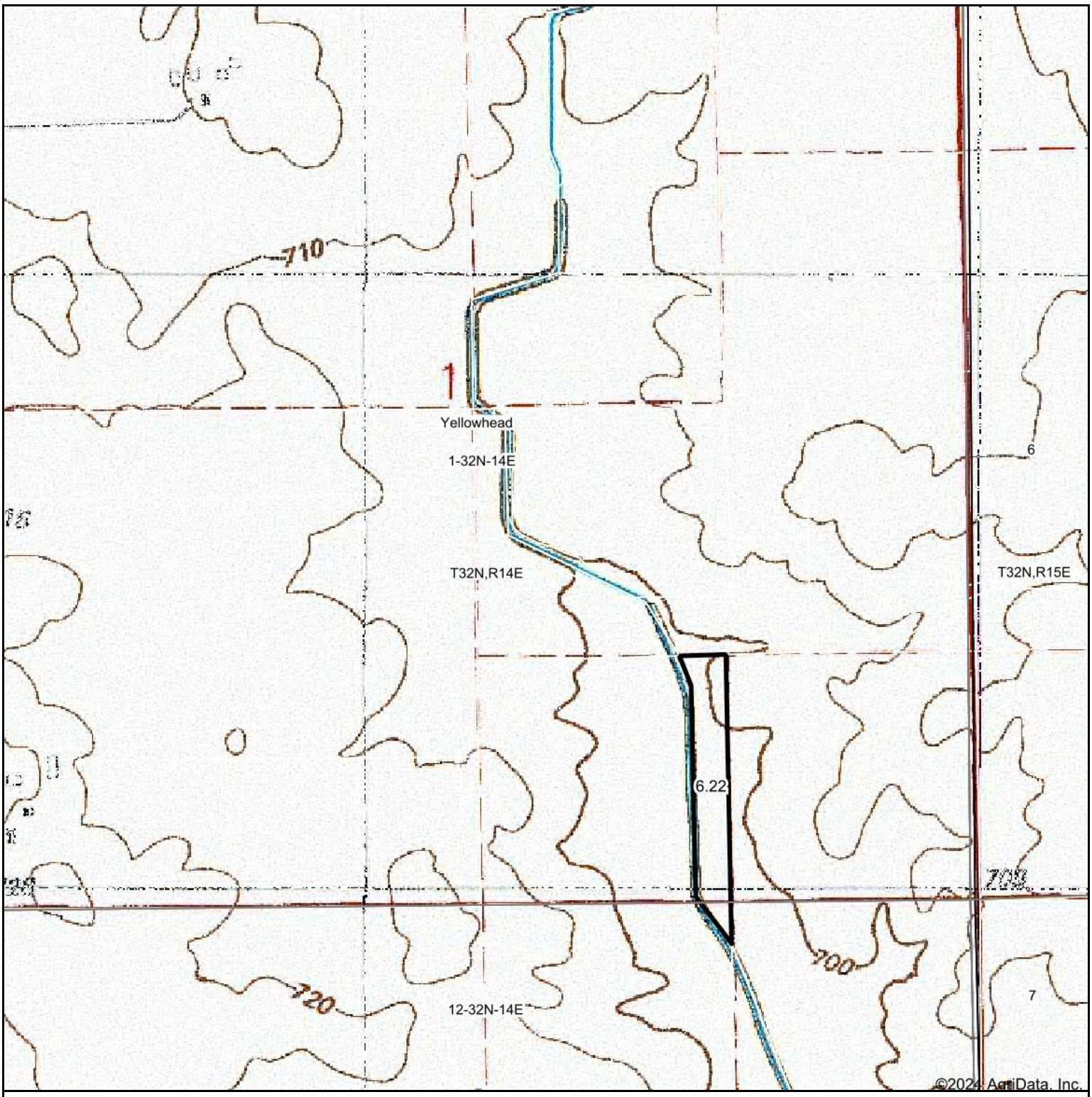

Ceres Partners

Maps Provided By:

surety CUSTOMIZED ONLINE MAPPING

© AgriData, Inc. 2023 www.AgriDataInc.com

Map Center: 41° 17' 13.37, -87° 33' 28.15

0ft 831ft 1661ft

1-32N-14E
Kankakee County
Illinois

N W E S

3/13/2024

Field borders provided by Farm Service Agency as of 5/21/2008.