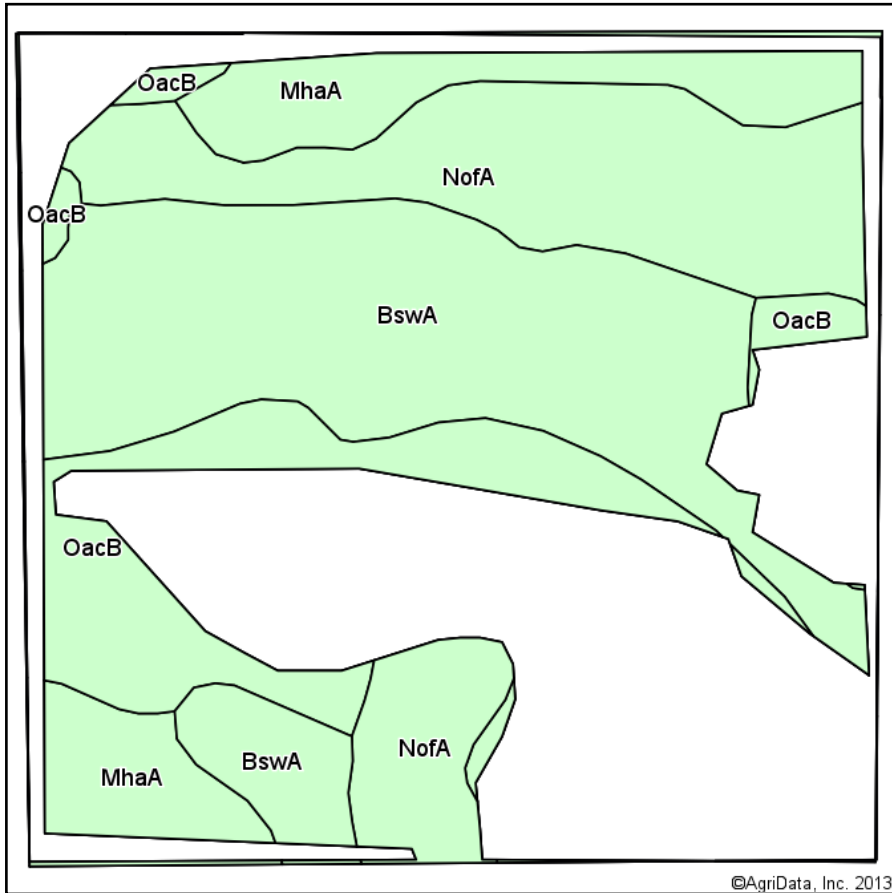
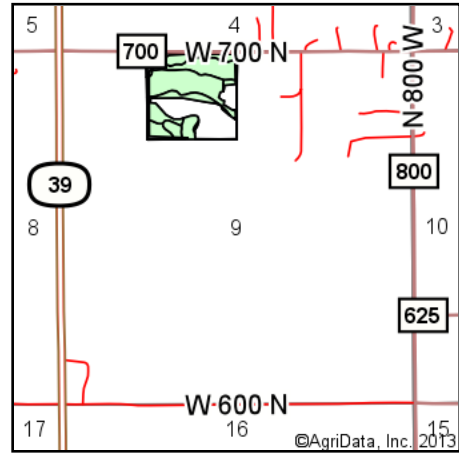


Soil Map

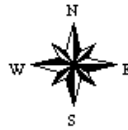


©AgriData, Inc. 2013

Soils data provided by USDA and NRCS.



State: **Indiana**
 County: **Pulaski**
 Location: **9-31N-3W**
 Township: **Rich Grove**
 Acres: **24.62**
 Date: **1/9/2014**



Maps Provided By:

 CUSTOMIZED ONLINE MAPPING
 © AgriData, Inc. 2013 www.AgriDataInc.com

Code	Soil Description	Acres	Percent of field	Non-Irr Class	Corn	Soybeans	Winter wheat
BswA	Brems-Morocco loamy fine sands, 0 to 1 percent slopes	9.61	39.0%	IVs	98	31	44
NofA	Newton-Morocco loamy fine sands, 0 to 1 percent slopes	7.04	28.6%	IVs	116	29	49
OacB	Oakville-Denham fine sands, 1 to 5 percent slopes	4.29	17.4%	IVs	84	30	38
MhaA	Maumee loamy fine sand, 0 to 1 percent slopes	3.68	14.9%	IIIw	133	28	54
Weighted Average					105.9	29.8	45.9

Field borders provided by Farm Service Agency as of 5/21/2008. Aerial photography provided by Aerial Photography Field Office.