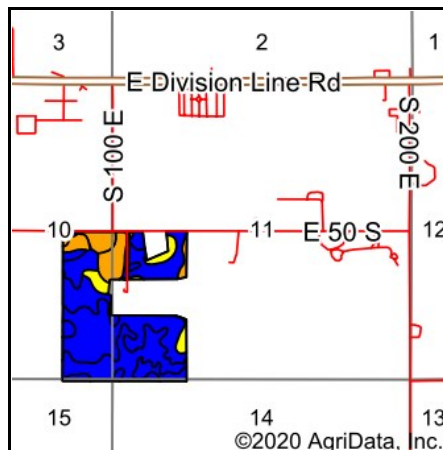
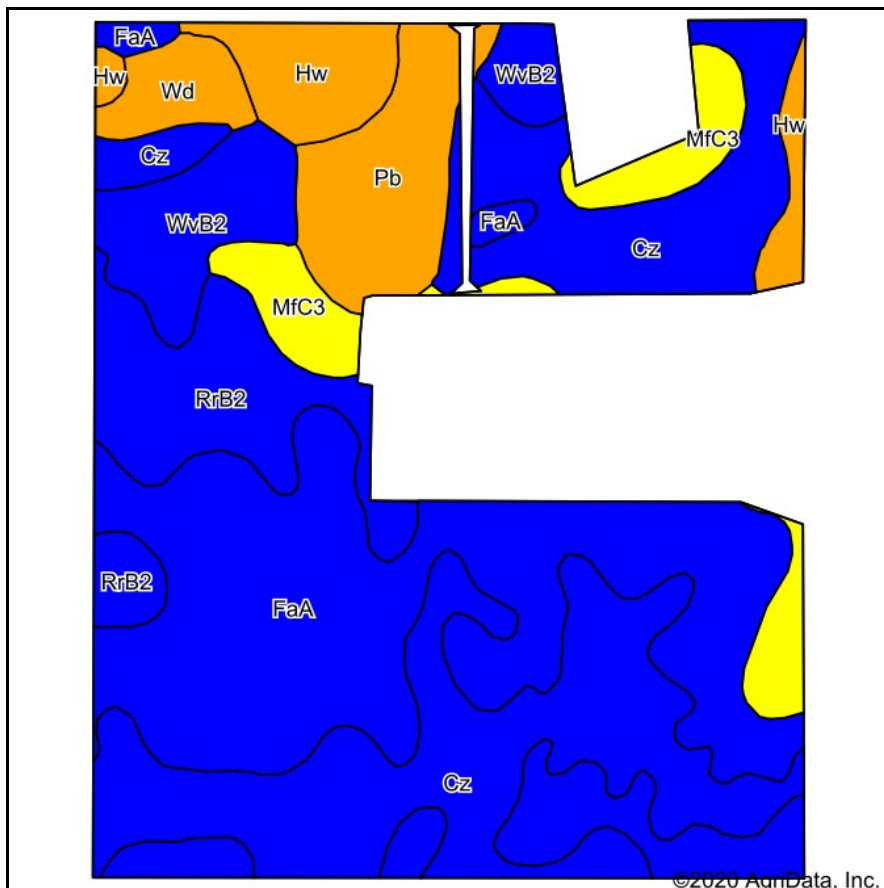
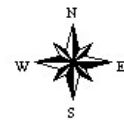


# Soils Map



State: **Indiana**  
 County: **Carroll**  
 Location: **11-24N-1W**  
 Township: **Monroe**  
 Acres: **107.12**  
 Date: **9/16/2020**



Soils data provided by USDA and NRCS.

Area Symbol: IN015, Soil Area Version: 25												
Code	Soil Description	Acres	Percent of field	Non-Irr Class Legend	Water Table	Non-Irr Class *c	Corn	Soybeans	Winter wheat	*n NCCPI Overall	*n NCCPI Soybeans	
FaA	Fincastle-Starks silt loams, 0 to 2 percent slopes	37.47	35.0%		0.5ft.	IIw	166	54	74	88	74	
Cz	Cyclone silty clay loam, 0 to 2 percent slopes	31.84	29.7%		0.6ft.	IIw	185	65	75	86	80	
RrB2	Rockfield-Williamstown complex, 1 to 6 percent slopes, eroded	9.68	9.0%		2.2ft.	Ile	133	47	60	69	54	
Pb	Palms muck, drained	6.93	6.5%		0.7ft.	IIIw	158	43	63	91	90	
WvB2	Williamstown silt loam, 2 to 6 percent slopes, eroded	6.72	6.3%		1.5ft.	Ile	142	48	64	58	45	
MfC3	Martinsville, till substratum-Miami clay loams, 6 to 12 percent slopes, severely eroded	6.66	6.2%		2.7ft.	Ive	121	43	58	66	45	
Hw	Houghton muck, drained	5.37	5.0%		0ft.	IIIw	159	42	64	91	91	
Wd	Wallkill silt loam	2.45	2.3%		0.2ft.	IIIw	165	49	66	93	81	
<b>Weighted Average</b>							<b>163.5</b>	<b>54.1</b>	<b>70</b>	<b>*n 82.9</b>	<b>*n 72.4</b>	

Soils data provided by USDA and NRCS.